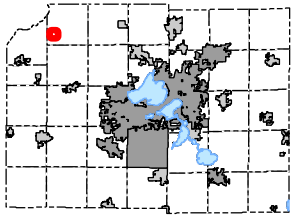


### County Locator Map




N Dunlap Hollow Road

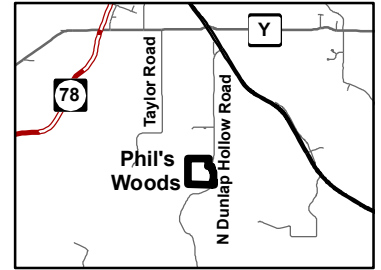


# Phil's Woods Natural Resource Area 36 Acres

Town of Roxbury  
T-09-N R-7-E

### Legend

-  Phil's Woods
-  Walk-in Access



0 105 210 420 630 840 Feet

**OPEN TO PUBLIC YEAR-ROUND FOR:**  
Hiking, fishing, cross-country skiing,  
snowshoeing, wildlife observation, nut,  
berry & mushroom picking, and nature study.

**USES ALLOWED BY PERMIT ONLY:**  
Hunting, trapping, on-leash dog walking,  
metal detecting, and geocache.

Use of motorized vehicles, bicycling,  
horseback riding, camping, and off-leash  
dog walking is prohibited.

**DO NOT DAMAGE CROPS  
CARRY IN AND CARRY OUT ALL TRASH**

2005 Orthophoto courtesy  
of the Dane County  
Land Information Office



Dane County Land & Water Resources Dept.  
December 1, 2009