



# Bicycle Wayfinding Plan Capital City Trail

November 2016

THIS PAGE INTENTIONALLY LEFT BLANK

# Table of Contents

<b>1 Corridor Overview</b>	<b>1</b>
Introduction	2
How to Use this Wayfinding Sign Plan	3
How to read the Sign Assembly Detail Sheets	4
<b>2 Fabrication and Installation Details</b>	<b>5</b>
Fabrication Specifications	6
Sign Dimensions	6
Post Style	8
Roadway Installation	8
Shared-Use Path Installation	9
<b>3 Plan Maps</b>	<b>11</b>
<b>4 Sign Assembly Detail Sheets</b>	<b>21</b>
<b>5 Sign Schedule</b>	<b>143</b>

Produced by:



THIS PAGE INTENTIONALLY LEFT BLANK





# 1: Corridor Overview

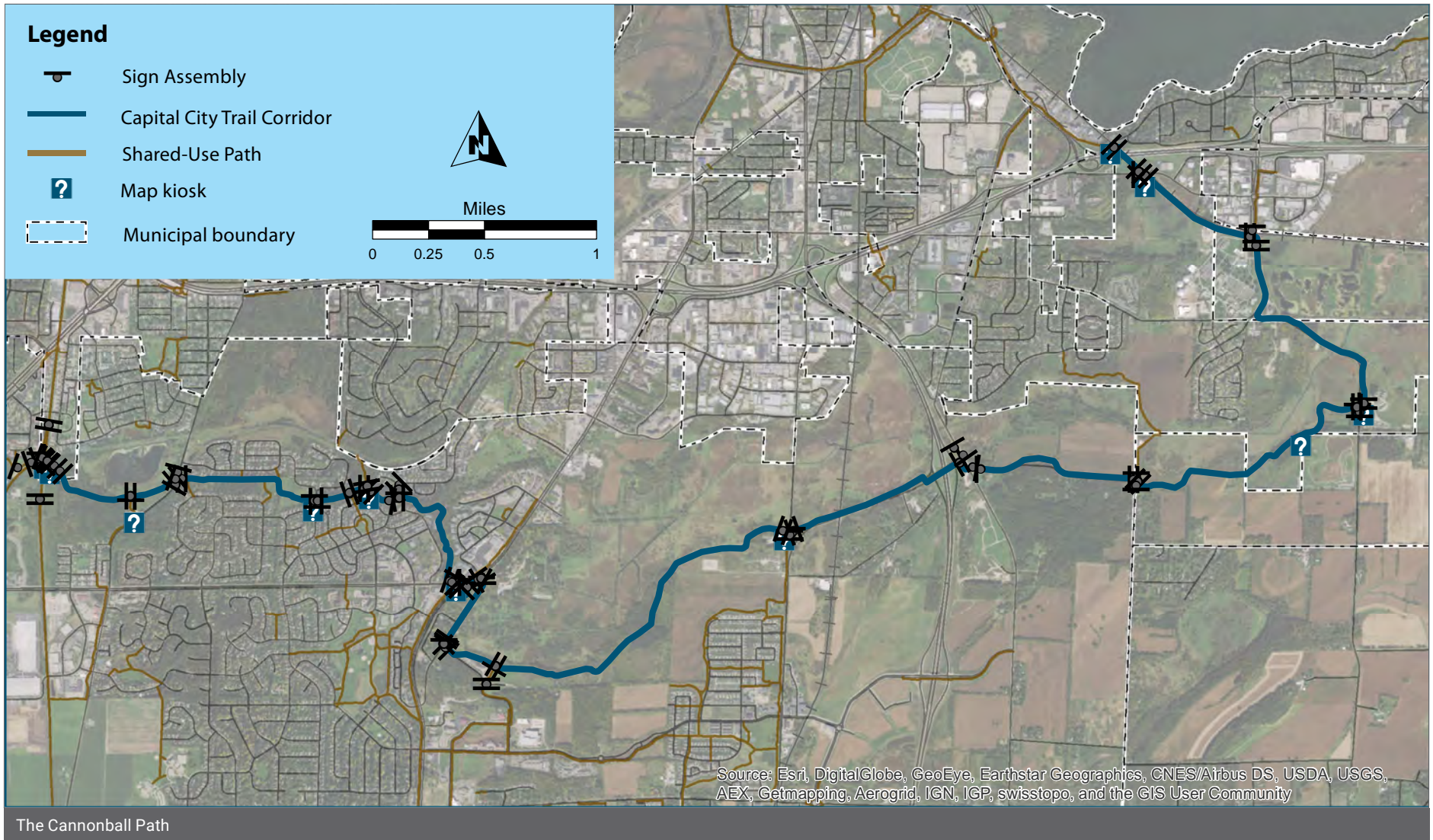


# Corridor Overview

The Capital City Trail connects some of Madison's premier bikeways. The portion of the Capital City Trail included in this wayfinding plan starts

at the Bicycle Roundabout (where the Military Ridge State Trail and the Badger State Trail meet), then runs through the scenic Capital Springs State

Recreation Area in Fitchburg and south Madison. The trail crosses under the Beltline Highway, where it meets up with the Lake Monona Loop.



# How to Use this Wayfinding Sign Plan

This wayfinding sign plan was developed using the methodology and guidelines in the Dane County Bicycle Wayfinding Manual (“the Manual”). The Manual informed decisions about where to place sign assemblies and the destinations to include on signs. The Manual also provides detailed standards for sign design, fabrication, and installation.

## Common Terms Used in this Plan

### Sign Assembly

One or more sign panels mounted to the same post and facing the same direction.

### Sign Placement

The approximate location, on a path or street, where the sign assembly should be installed.

### Panel

A single sign plate. Most of the sign assemblies in this guide have two or more panels.

### Sign Mounting

The height and direction, and sign panel assembly order as mounted to the post.

### Post Installation

The specific distance from the street, sidewalk or path that the post should be embedded, and the height of the post that should be used.

This plan includes the following sections to help field crews with sign placement and installation:

### Post Installation

Provides specifications on sign mounting standards and the proper hardware to be used. Some agencies may have their own sign mounting standards that should be followed instead.

### Corridor overview maps

Show the approximate locations of the sign assemblies along the entire corridor. Sign assemblies are labeled by their Assembly ID number.

### Sign Assembly Detail Sheet

Each Sign Assembly Detail Sheet displays the Assembly Identification code at the top, an image of the sign assembly as it should look mounted to the post, a map of the location, and placement information. Most Detail Sheets also include a photo of the approximate location to aid in placement.

### Judgement Required

This sign plan does not provide full engineering documents for each sign placement and installation. The sign placement locations in this guide were made using a combination of aerial satellite images, Google Street View, and field work. Therefore, the locations for each sign assembly are rough estimates.

For each sign assembly, the Sign Assembly Detail Sheet provides approximate distances for the sign assembly placement from the nearest intersection and from the road or path on which the sign assembly is installed. The field crew manager will need to use judgement to install the signs in a location where they are visible from the road or path.

## Dane County Parks Branding Panel

Any time this plan recommends the use of an I-SP (Identification Panel) for the Capital City Trail, the a white Dane County Parks branding panel should be added on top of the I-SP sign. The signs dimensions are shown on the following page.





# How to Read the Sign Assembly Detail Sheets

The Sign Assembly Detail sheets are displayed in this plan in order of west to east, from the Bicycle Roundabout to Waunona Way. The Sign Assembly ID numbers do not have a particular order. They are only to be used to match the sign assembly on the plan maps, to the Assembly ID in the Detail Sheets.

- Maps in this Sign Plan display the approximate location of each sign assembly, the sign assembly ID number, and the orientation of the sign panel.
- The assembly symbols are rotated to show the direction the sign assembly is to face. The “post” symbol is shown behind the “panel” symbol.

**Assembly ID: 271**

Assembly Identification Number

Post Symbol

Sign Panel Symbol

Municipal Boundary

Green Box Highlights the Sign Assembly being Detailed

Scale: 1 inch = 80 feet

Location	
On	Cannonball Path
At	North of Overpass

Installation Details	
Assembly Type	Decision
Jurisdiction	City of Madison
Pole	New
Other Assemblies	Back to Back with #272
Sign Facing	Northwest
Distance off Pavement	3 feet
Distance from Intersection	50 feet from path juncture

Placement Notes	

Example Sign Assembly Detail Sheet





## 2: Fabrication and Installation Details



# Fabrication and Installation Details

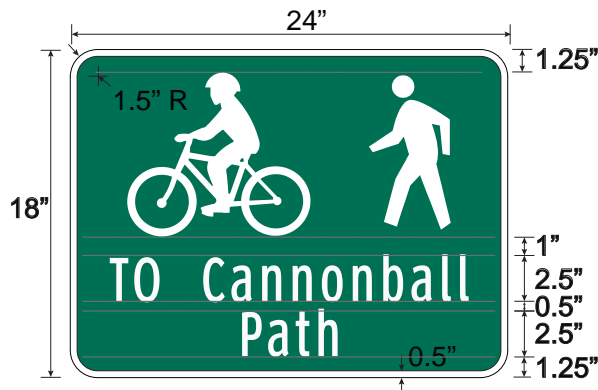
## Fabrication Specifications

Signs shall be installed in accordance with each governing jurisdiction's standards and specification. For jurisdictions that don't have their own standard sign fabrication specifications, the Wisconsin Department of Transportation's (WisDOT) Standard Specifications for Signs may be used. They may be found at <http://wisconsindot.gov/Pages/doing-bus/eng-consultants/cnslt-rsrcs/rdwy/stnds-spec.aspx>, under Part 6 – Incidental Construction, Section 637 Signing.

## Sign Dimensions

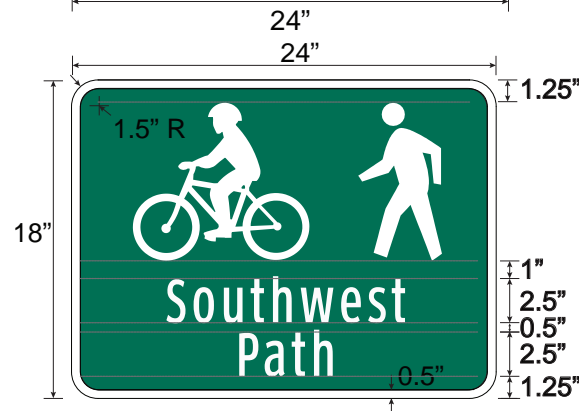

### Identification/Path Access (I-PA)

- 18" tall x 24" wide
- Highway Gothic font with at least 2" capital letter height; 2.5" height is preferred.
- "TO" is upper case, path name is upper and lower case
- Shows bicycle and pedestrian mode symbols and the name of the path



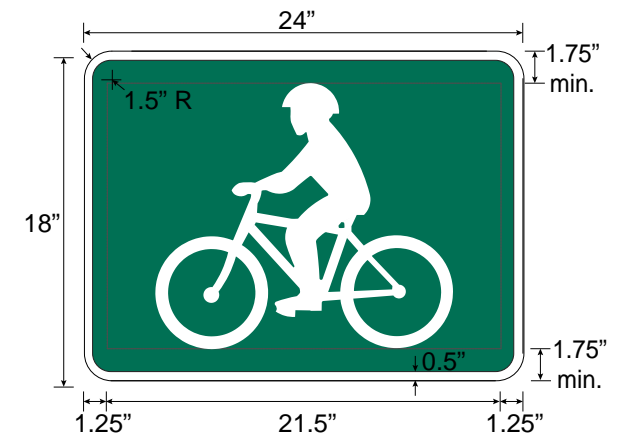

### Identification/Shared-Use Paths (I-SP)

- 24" x 24" or 18" tall x 24" wide
- Highway Gothic font with at least 2" capital letter height; 2.5" height is preferred. Use upper and lower case for text
- Shared-Use Paths should be identified with bicycle and pedestrian symbols



### Identification/On-Street Routes (I-OS)

- 18" tall x 24" wide
- Bicycle rider symbol only
- For "signature" named on-street routes, include the name of the route below the bicycle symbol in Highway Gothic font with at least 2" capital letter height. 2.5" height is preferred. Use upper and lower case for text.



## Fingerboards

- 6", 9", or 12" tall x 24" wide
- Highway Gothic font with 2" capital letter height.
- Use upper and lower case for text
- Standard horizontal spacing between the main elements of a fingerboard (arrows, text, symbols, and distance) is one inch (1"); the recommended minimum spacing is 3/4".

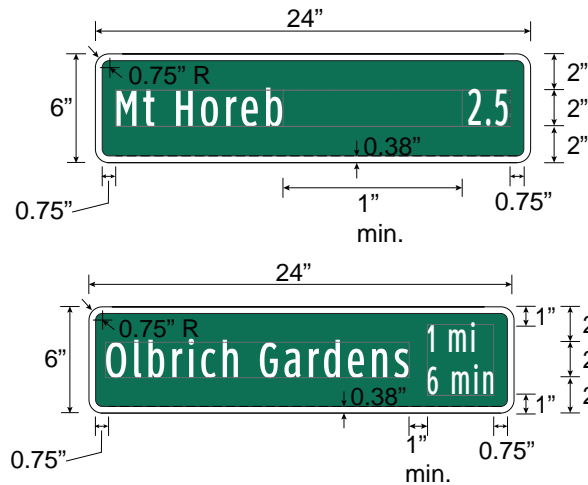
## Fingerboard Arrow Panel (FB-A)

- Shows destination name and directional arrows
- Place left and through arrows on the far left of the sign; place right arrows on the far right



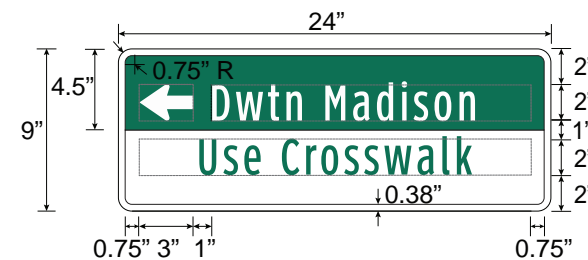
## Fingerboard Distance Panel (FB-D)

- Shows destination name and distance (and optionally, time)



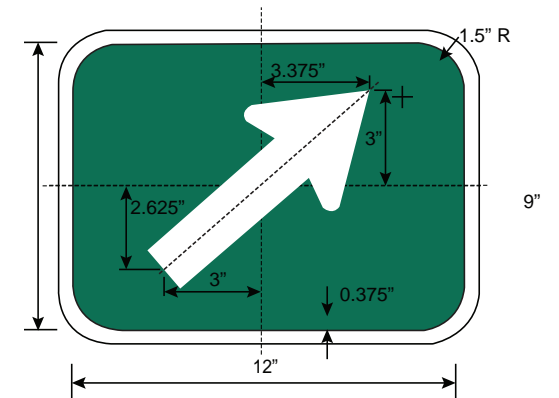
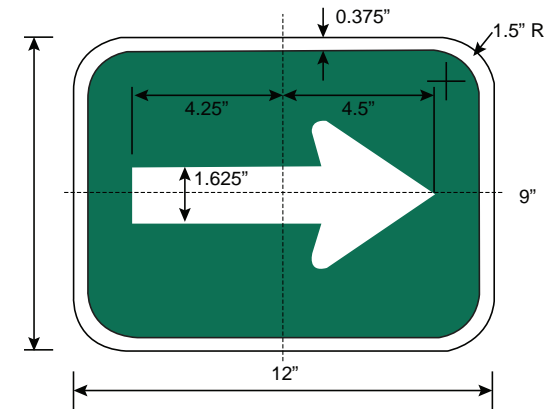
## Fingerboard Navigation Aid Panel (FB-NA)

- Combines the FB-A or FB-D panels with supplementary information to help cyclists use preferred route
- Green text on white background
- Center text, except when accompanied by an arrow, in which case it should be justified to the opposite side of the arrow



## Arrow Plaques (AR)

- 9" tall x 12" wide
- Any of the standard MUTCD directional arrow plates may be used



# Installation Details

Signs and sign posts shall be installed according to the governing jurisdiction’s standards and specifications. For jurisdictions that don’t have their own standards, the following may be used.

## Post style

Sign posts should allow signs to be mounted on all four sides. The following post styles are acceptable:

- 2” square perforated galvanized post
- 2 3/8” round galvanized post
- 4” square wood post (for parks and natural settings)

The length of the post and the depth of the embedment will depend upon the overall weight of the signs and the soil/pavement conditions.

## Roadway Installation

Posts of 12’ in height can usually accommodate an identification panel with two fingerboard panels.

Wayfinding assemblies should be installed on separate posts from existing signs, except where they do not conflict with the existing sign.

- Wayfinding assemblies may be placed above parking restriction signs.
- Wayfinding assemblies may be placed below Bike Lane signs.
- The post may need to be replaced with a longer post to maintain the 7’ minimum vertical clearance.

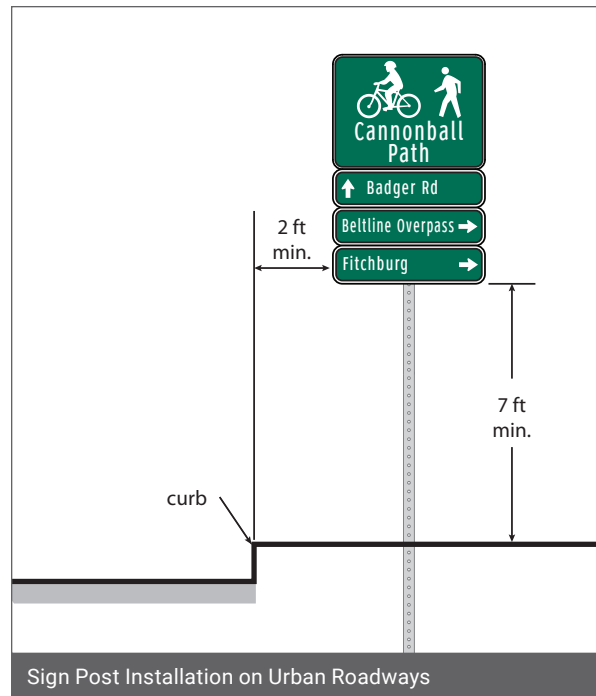
## Urban Roadways

### Vertical Clearance

- Minimum of 7 feet from the ground to the bottom edge of the sign.

### Lateral Clearance

- Minimum of 2 feet from face of the curb to the side edge of the sign (post should be installed at least 3 feet from the face of the curb).
- In dense commercial areas where existing posts are close to the curb: 1 foot from face of curb to edge of sign (post should be in-stalled at least 2 feet from face of curb).
- Signs should not intrude into a sidewalk.



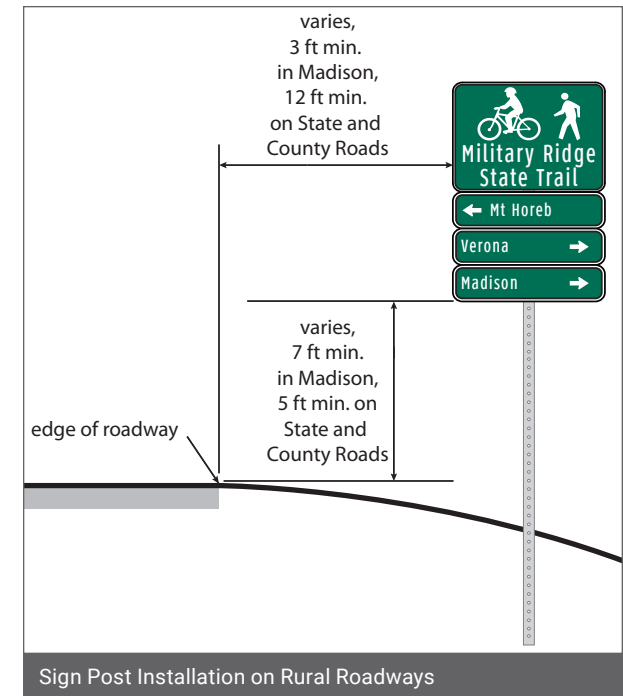
## Rural Roadways

### Vertical Clearance

- Municipal Streets: Refer to local jurisdiction standards.
- State and County Roads: Minimum of 5 feet from the pavement to the bottom edge of the sign.

### Lateral Clearance

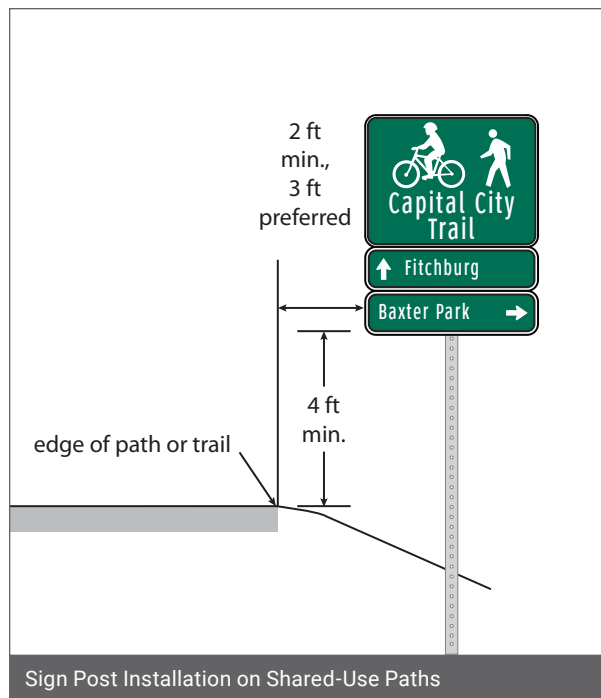
- Municipal Streets: Refer to local jurisdiction standards.
- State and County Roads: minimum of 12 feet from the edge of the travel lane to the edge of the sign.



## Shared-Use Path Installation

Posts of 10' in height can usually accommodate an identification panel with two fingerboard panels. This height will allow for the installation of supplementary signs while maintaining a minimum 4' height as measured from the height of the shared use path to the bottom edge of the bottom sign.

It is common on shared-use paths for two sign assemblies to be mounted on the same sign post. If signs are mounted perpendicularly using standard bolts, longer posts may be required. Alternatively, jurisdictions may consider the use of wing brackets to allow two or more signs to be mounted perpendicularly at the same height.



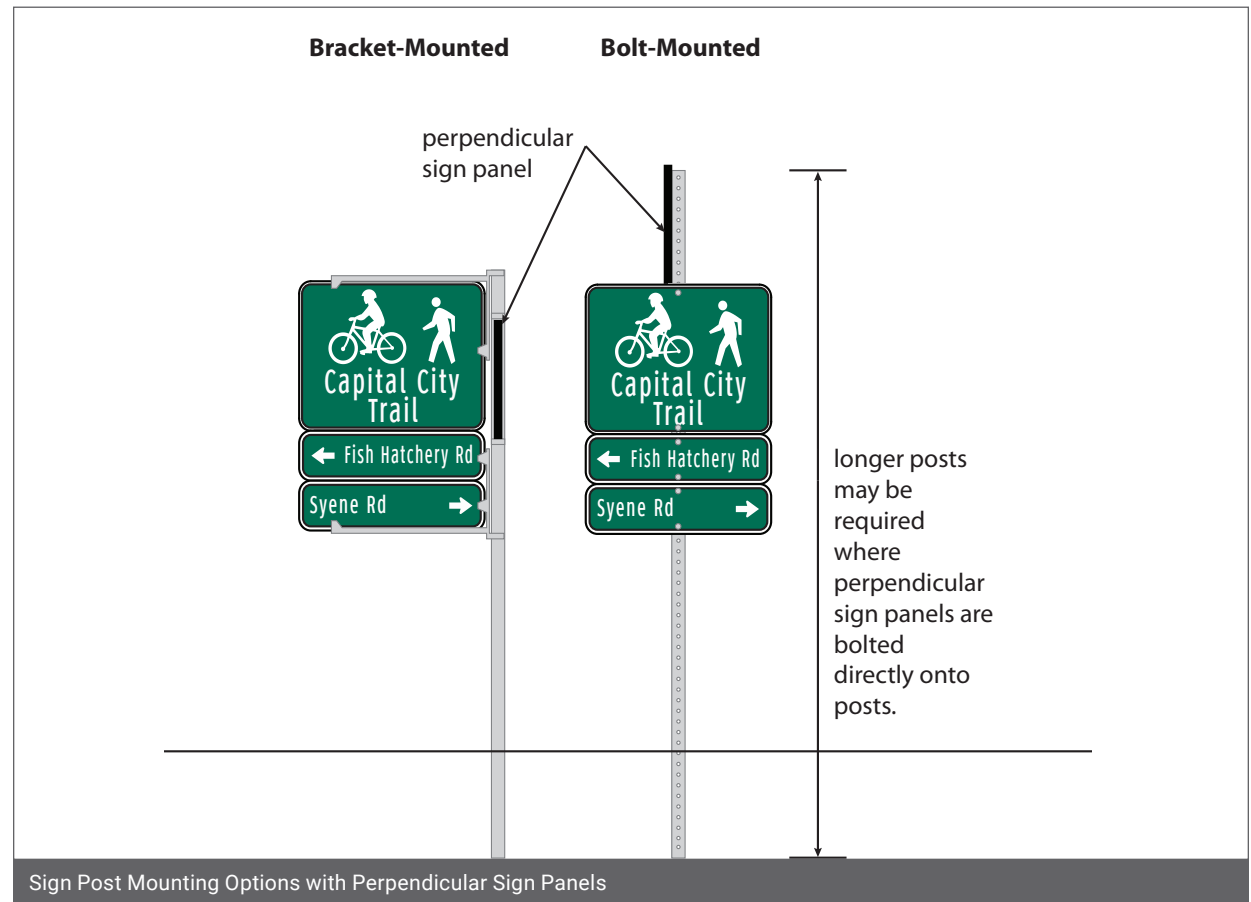
## Shared Use Paths

### Vertical Clearance

- Minimum of 4 feet from the height of the shared use path to the bottom edge of the sign.
- For signs placed overhead of shared-use paths, a minimum of 8 feet vertically over entire width of shared-use path.
- Mile Markers along shared-use paths should be installed so the bottom of the sign is 3 feet from the height of the shared-use path.

### Lateral Clearance

- Preferred: 3 feet from the edge of the path to the side edge of the sign (post should be installed at least 4 feet from the edge of the path).
- Minimum: 2 feet from the pavement to the side edge of the sign (post should be installed at least 3 feet from the edge of the path).



THIS PAGE INTENTIONALLY LEFT BLANK



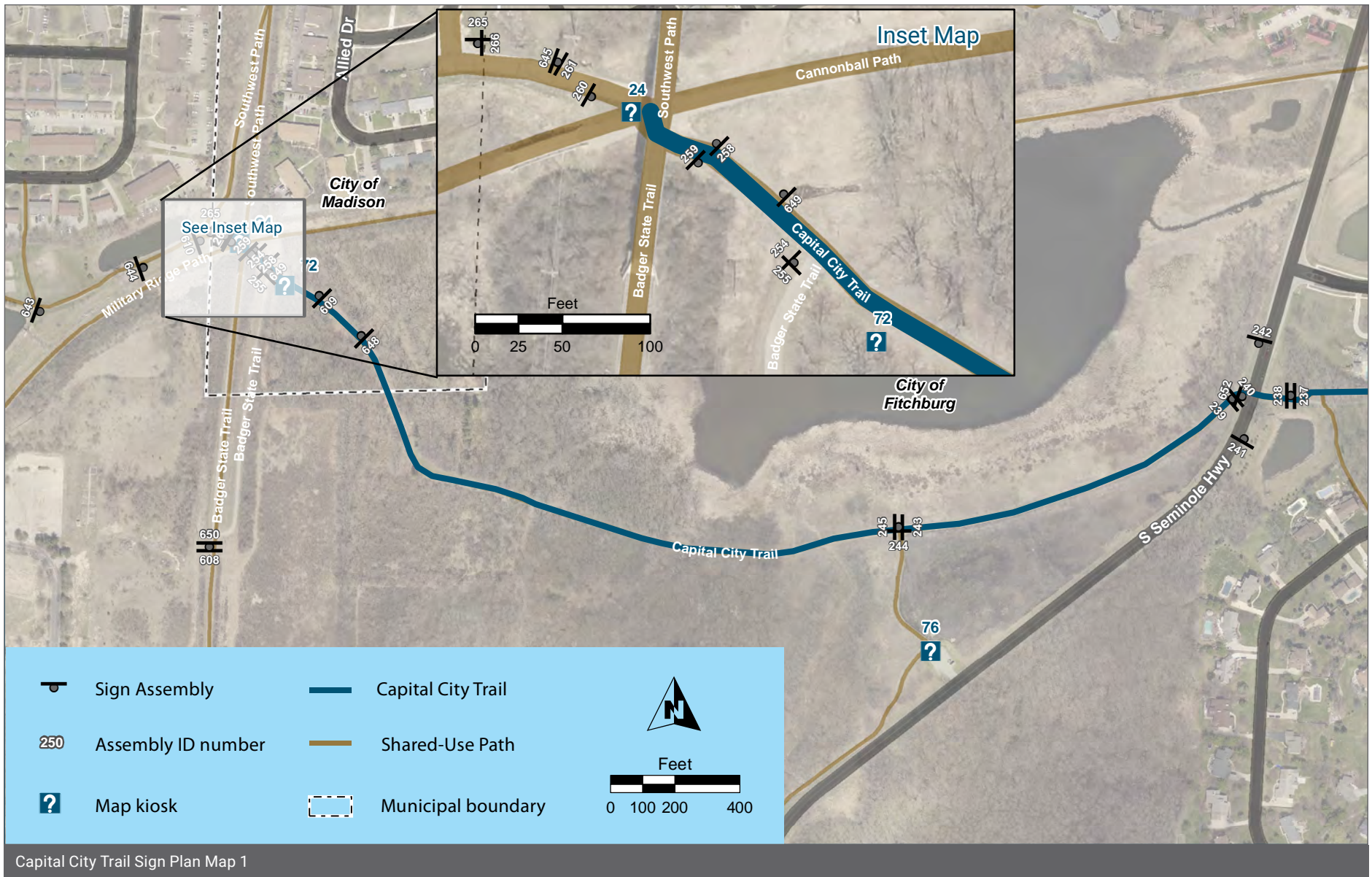


## 3: Plan Maps

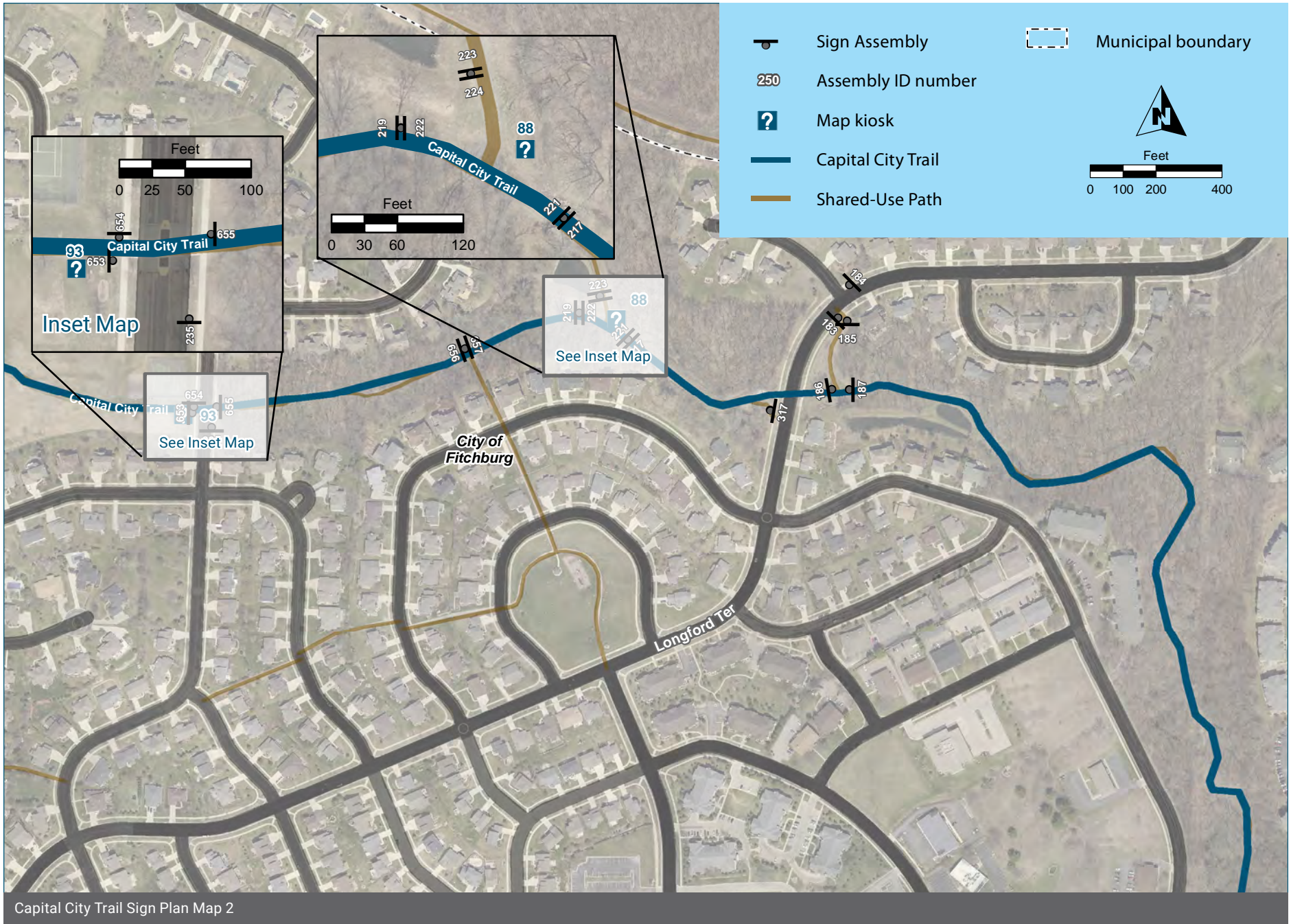


# Plan Maps

The following 8 pages show the wayfinding sign plan for the corridor. The maps start at the Bicycle Roundabout at the western terminus of the corridor and end at Waunona Way, and are not continuous; there are missing areas where no signs are needed. Sign Assemblies are labeled with their Assembly ID number. The symbols are rotated to show the direction the sign assembly should be facing, so that the “post” symbol is shown behind the sign “panel” symbol.







Capital City Trail Sign Plan Map 2









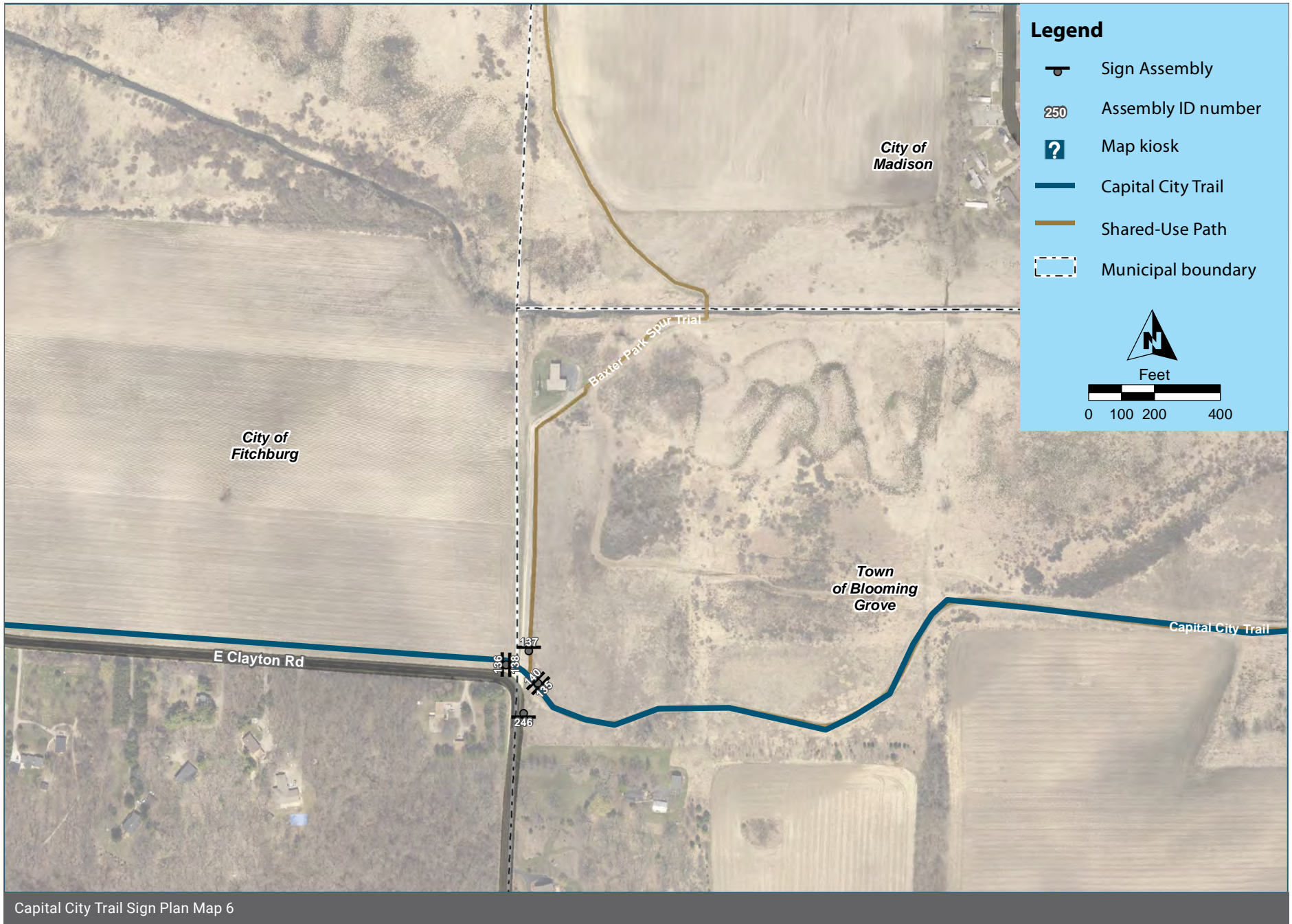
Capital City Trail Sign Plan Map 4





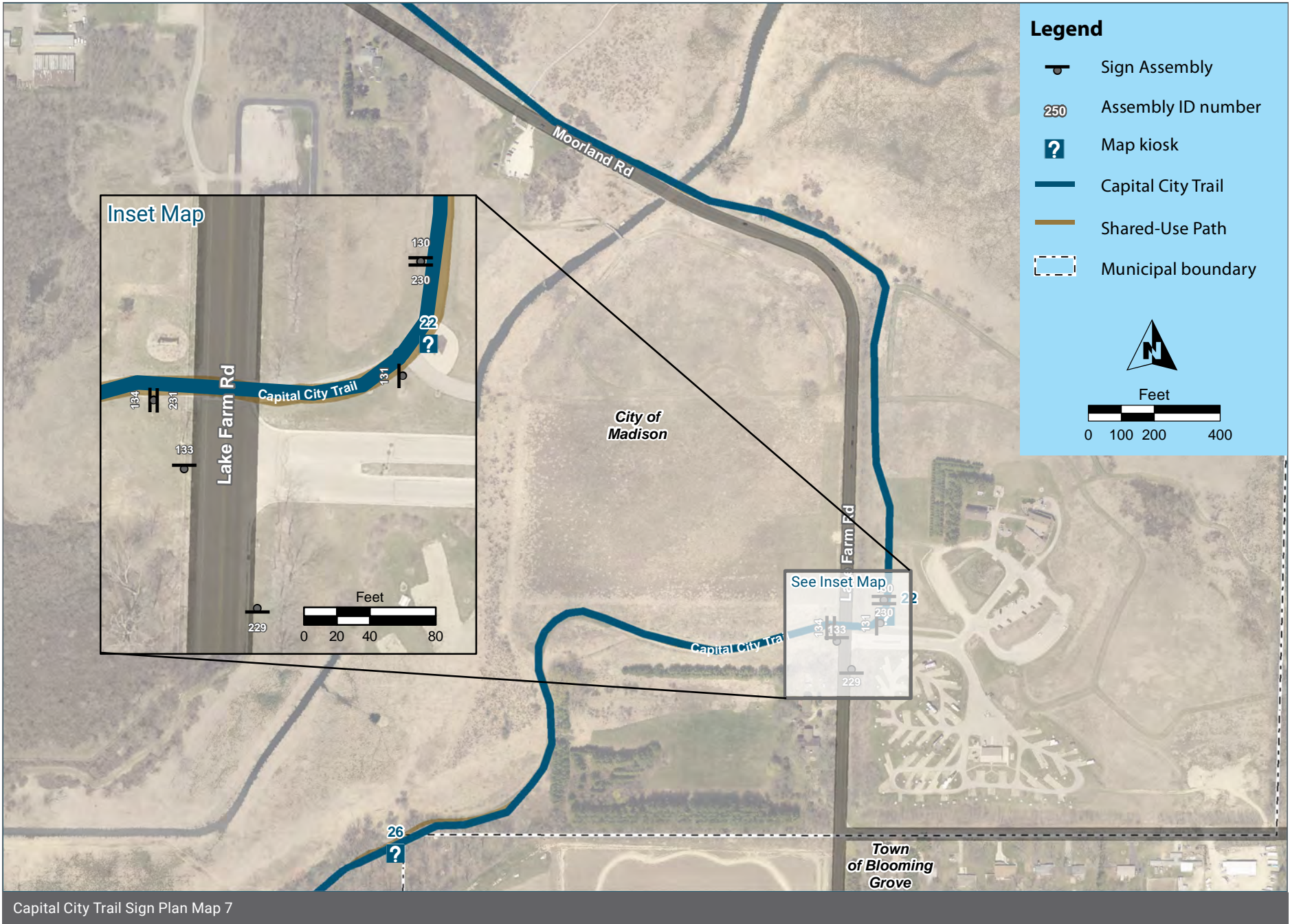
Capital City Trail Sign Plan Map 5



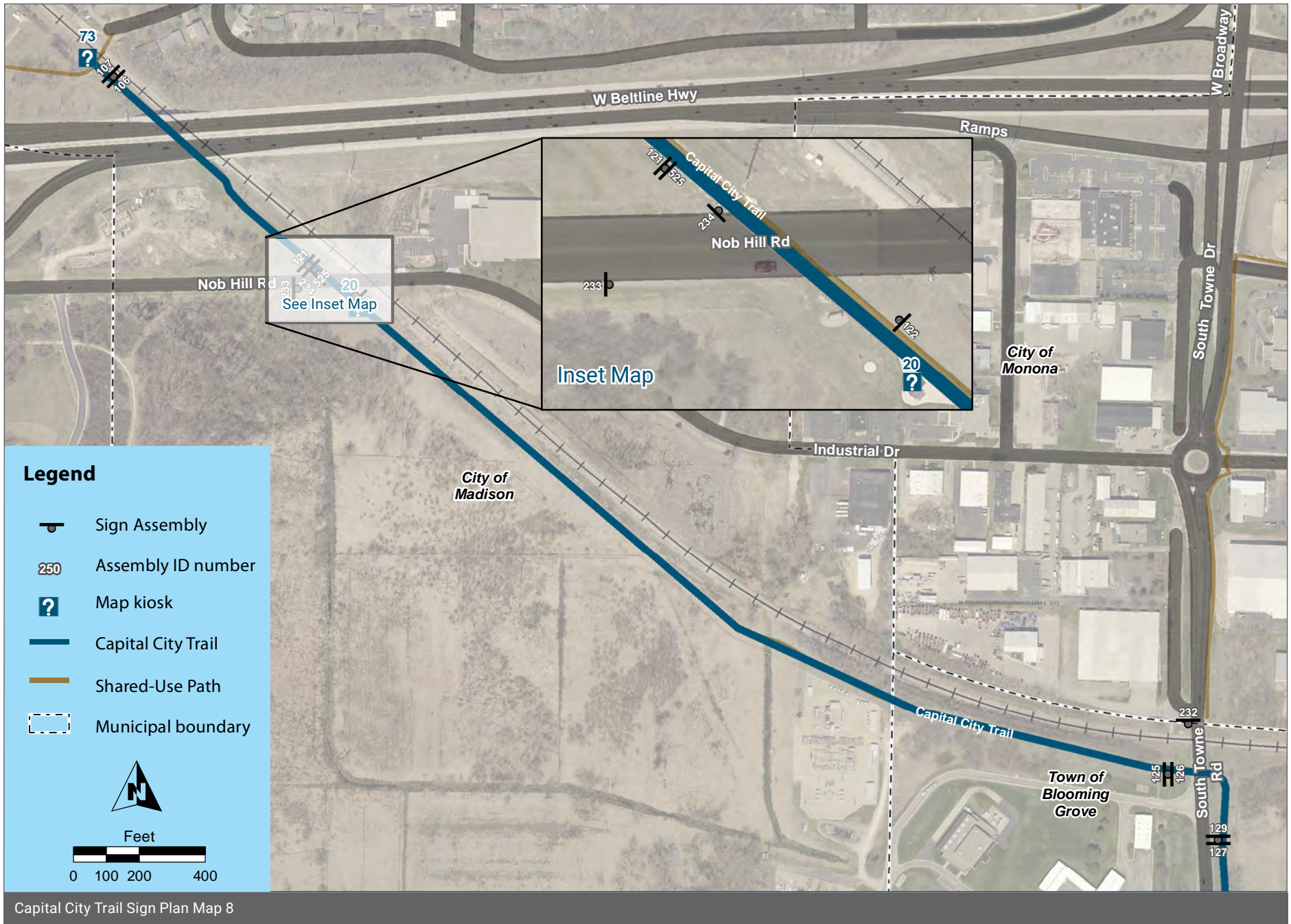


Capital City Trail Sign Plan Map 6









THIS PAGE INTENTIONALLY LEFT BLANK





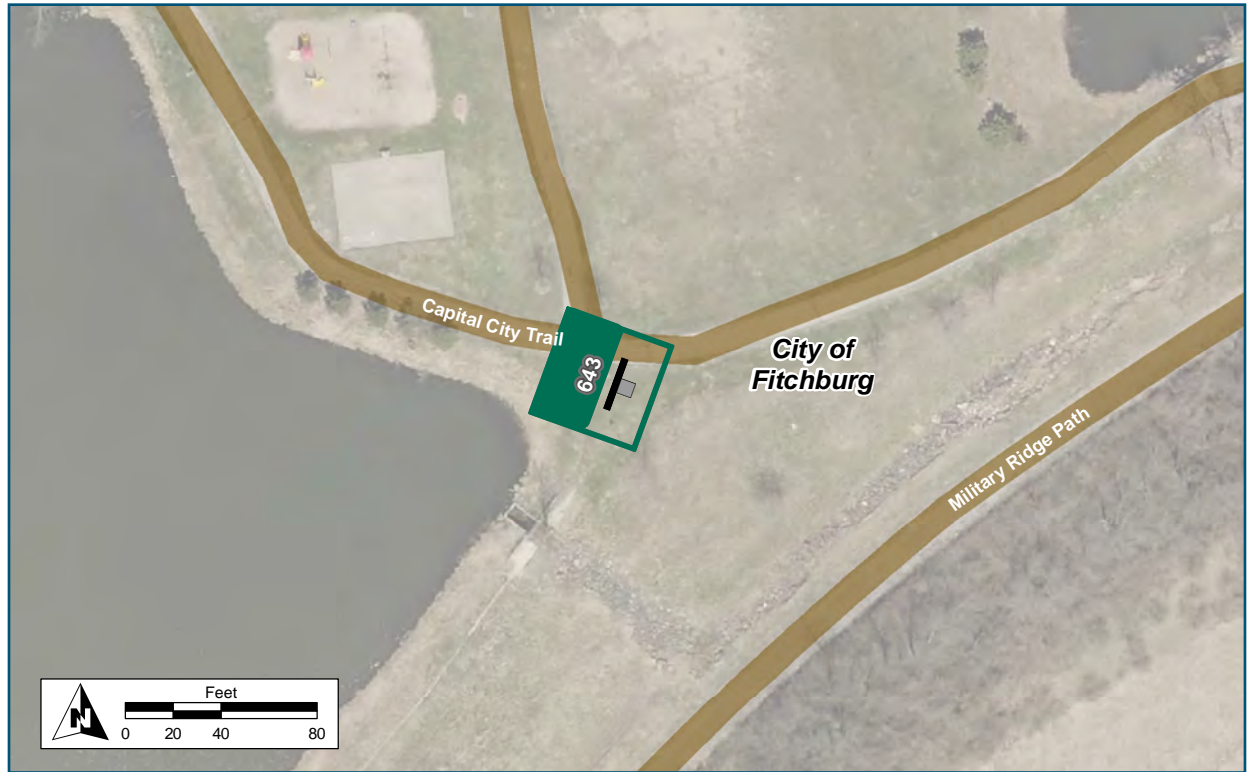
## 4: Sign Assembly Detail Sheets

Assembly ID: 643



Dunn's Marsh 0.1  
Bike Roundabout

Regional Path  
Connections



**Location**

On Capital City Trail  
At Arrowhead Park path

**Installation Details**

Assembly Type Confirmation  
Jurisdiction Fitchburg  
Post New  
Other Assemblies None  
Sign Facing West  
Distance off Pavement 5 ft  
Distance from Intersection 20 ft east of path junction

**Placement Notes**



Assembly ID: 644

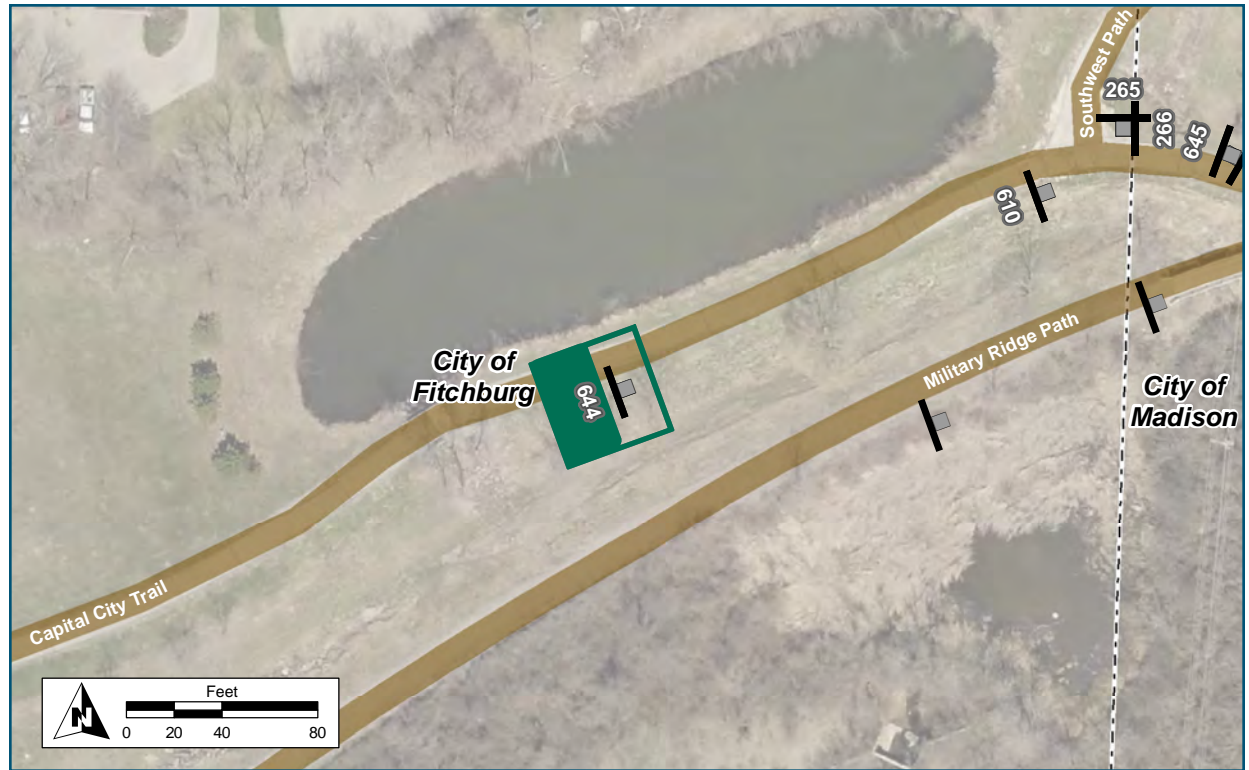
In 200 FT

← Southwest Path



← Beltline Overpass

← Camp Randall Stadium



### Location

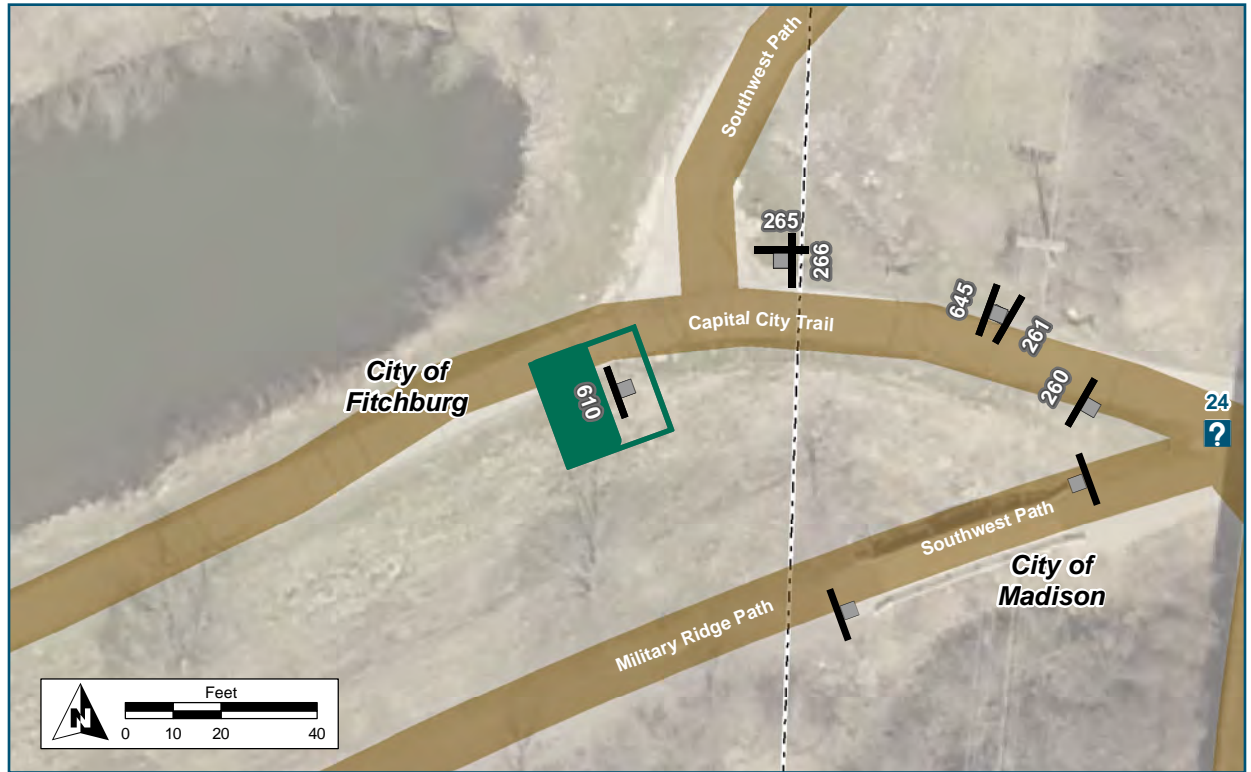
On Capital City Trail  
At E of Southwest Path Spur

### Installation Details

Assembly Type	Decision
Jurisdiction	Fitchburg
Post	New
Other Assemblies	None
Sign Facing	West
Distance off Pavement	5 ft
Distance from Intersection	200 ft west of Southwest Path spur

### Placement Notes

See Placement Notes



**Location**

On Capital City Trail  
 At W of Southwest Path Spur

**Installation Details**

Assembly Type Existing RR Xing  
 Jurisdiction Fitchburg  
 Post Existing  
 Other Assemblies None  
 Sign Facing West  
 Distance off Pavement N/A  
 Distance from Intersection 15 ft west of intersection

**Placement Notes**

Remove post and sign (obsolete)



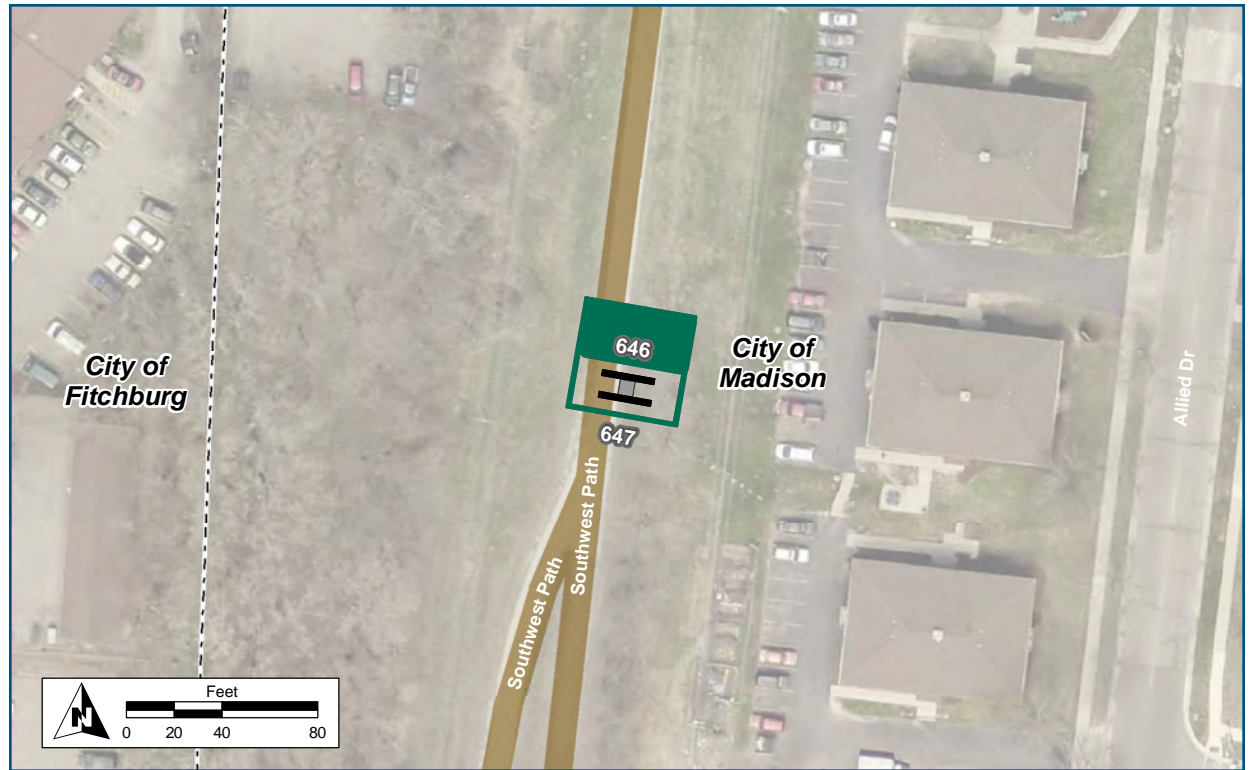
Assembly ID: 646

↑ Entering Fee Area

↑ Belleville via  
Badger State Trl

Dunn's Marsh  
Bike Roundabout →

Regional Path  
Connections



#### Location

On Southwest Path

At North of Southwest Path Spur

#### Installation Details

Assembly Type Decision

Jurisdiction Madison

Post New

Other Assemblies Back to back with 647

Sign Facing North

Post Distance off Pavement 5 ft

Distance from Intersection 20 ft north of path spur

#### Placement Notes



Assembly ID: 647



**Location**

On Southwest Path  
At N of Southwest Path spur

**Installation Details**

Assembly Type Confirmation  
Jurisdiction Madison  
Post New  
Other Assemblies Back to back with 646  
Sign Facing South  
Post Distance off Pavement 5 ft  
Distance from Intersection 6 ft north of path spur

**Placement Notes**

**Assembly ID: 265**

Existing  
**Capital City Trail**

← **Dunn's Marsh  
Bike Roundabout**

**Regional Path  
Connections**

**Verona Rd  
Underpass** →



Location	
On	Capital City Trail
At	E of Southwest Path Spur
Installation Details	
Assembly Type	Decision
Jurisdiction	Fitchburg
Post	Existing round metal post
Other Assemblies	Perpendicular to 266
Sign Facing	North
Distance off Pavement	5 ft E of SW Path spur
Distance from Intersection	5 ft N of Cap City Trail
Placement Notes	
Mount sign assembly to existing round metal post; remove other wooden post and signs.	





**Assembly ID: 266**

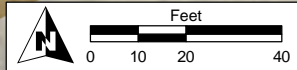
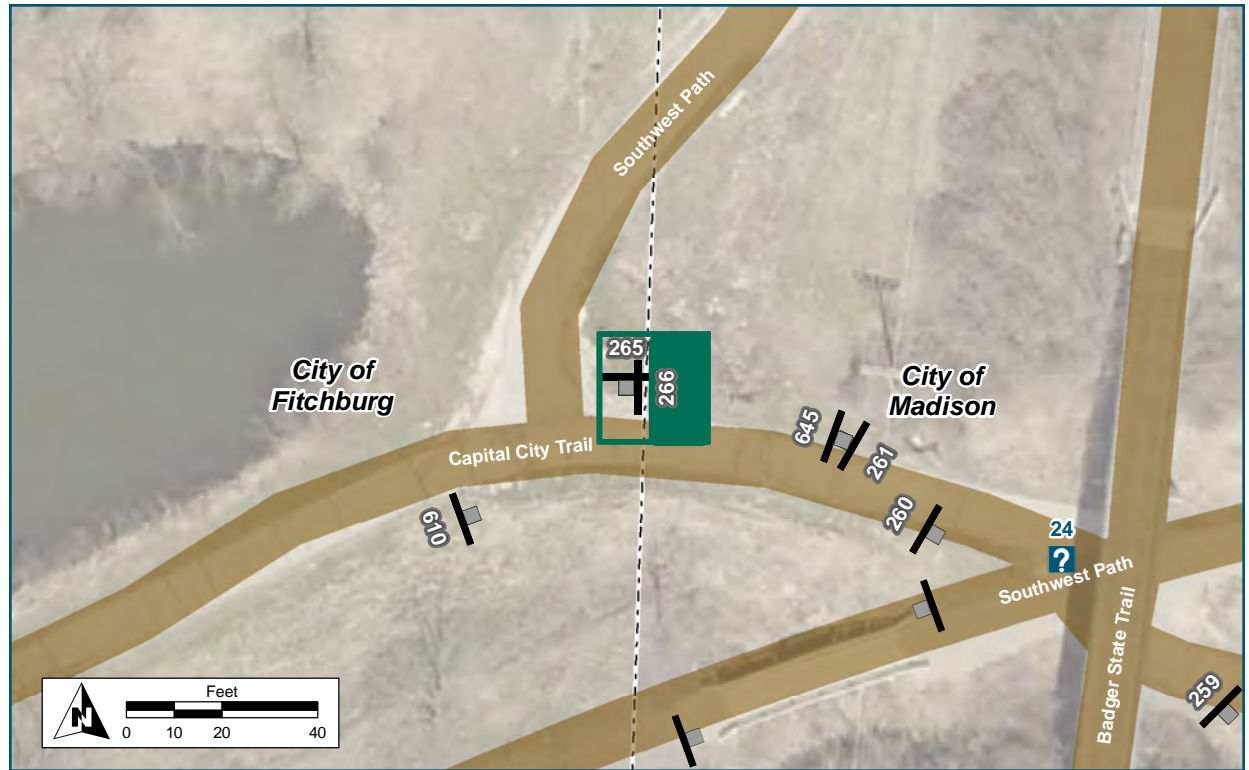
South West Existing BIKE PATH

↑ Entering Fee Area

↑ Verona Rd Underpass

Trail Pass Not Required →

Camp Randall Stadium →



**Location**

On Capital City Trail  
At E of Southwest Path Spur

**Installation Details**

Assembly Type	Decision
Jurisdiction	Fitchburg
Post	Existing round metal
Other Assemblies	Perpendicular to 265
Sign Facing	East
Post Distance off Pavement	5 ft E of SW Path spur
Distance from Intersection	5 ft N of Cap City Trail

**Placement Notes**

Mount sign assembly to existing round metal post; remove other wooden post and signs.

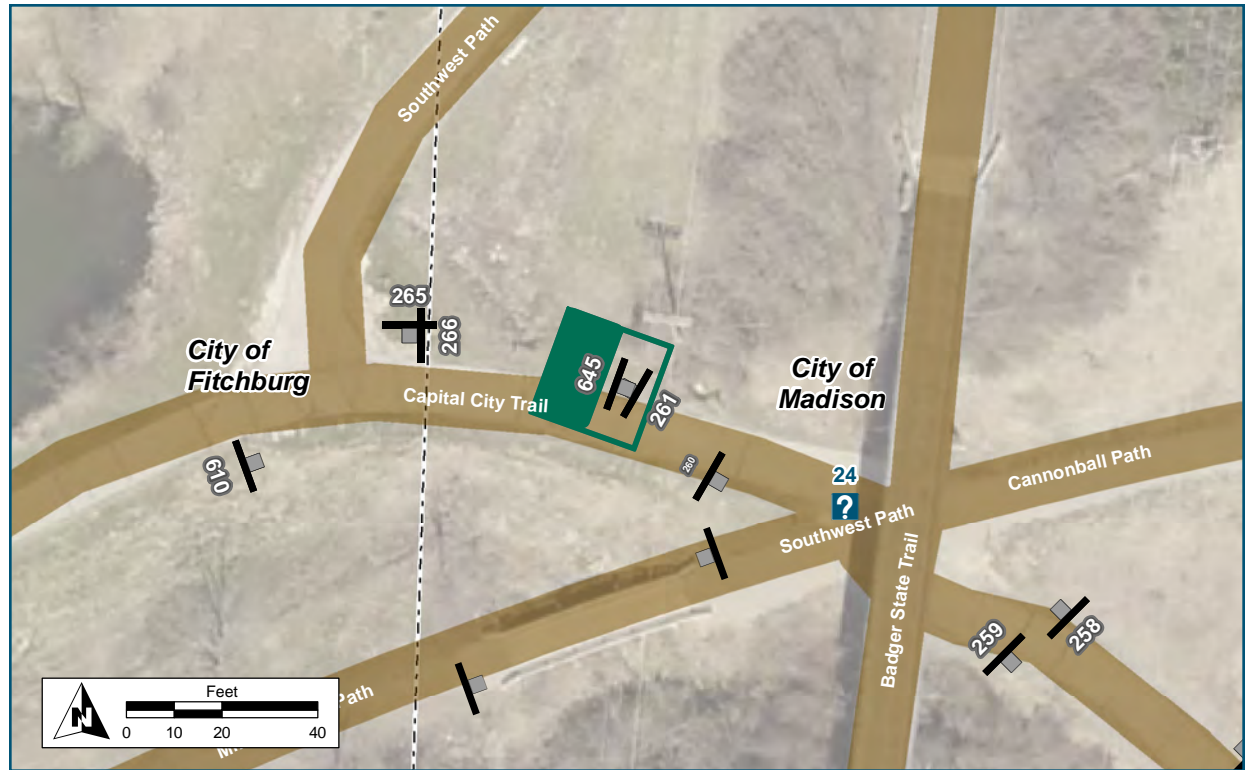


Assembly ID: 645

↖ Beltline Overpass  
 via Cannonball  
 Path

↑ Seminole Mtb  
 Co Trails

↑ Dawley Bike  
 Hub  
 via Cap. City Trail

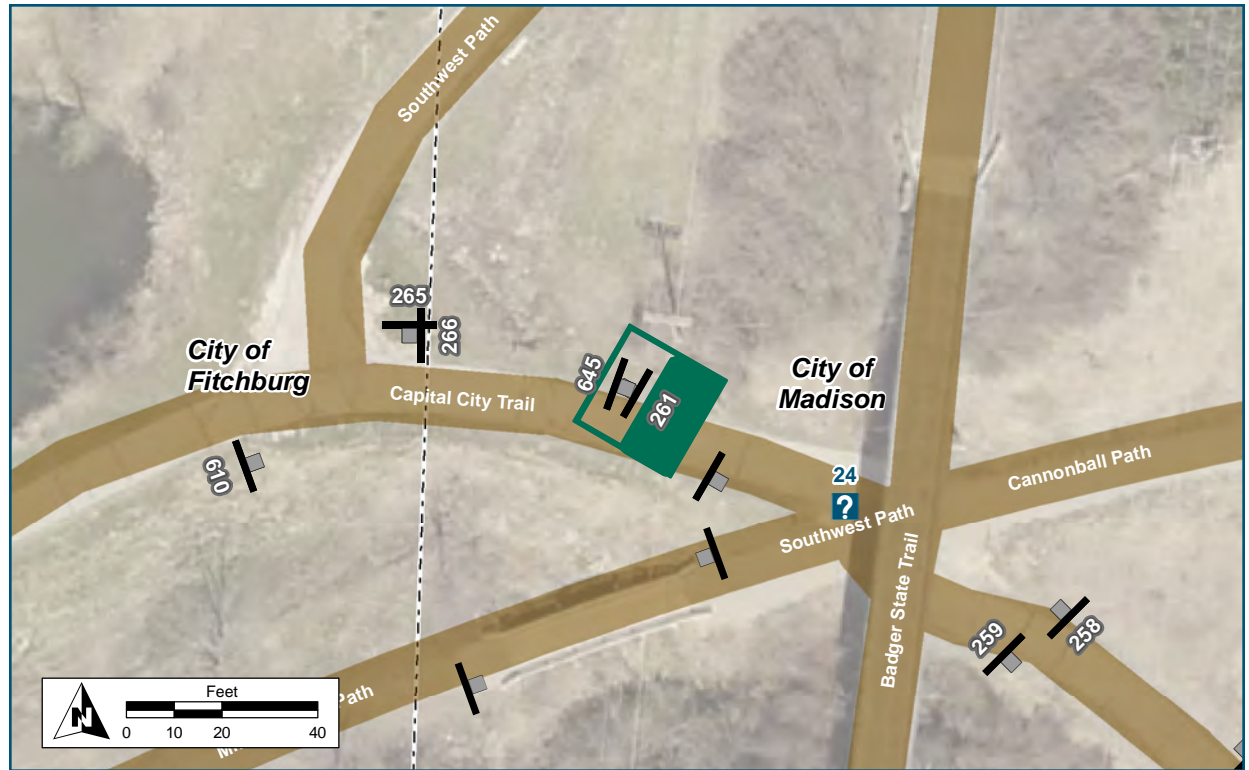


Location	
On	Capital City Trail
At	E of Southwest Path Spur
Installation Details	
Assembly Type	Decision
Jurisdiction	Fitchburg
Post	Existing
Other Assemblies	Back to Back to 261
Sign Facing	West
Post Distance off Pavement	5 ft
Distance from Intersection	15 ft east of bicycle roundabout
Placement Notes	





Assembly ID: 261



Location	
On	Capital City Trail
At	W of Bicycle Roundabout
Installation Details	
Assembly Type	Decision
Jurisdiction	Fitchburg
Post	Existing
Other Assemblies	Back to back with 645
Sign Facing	East
Post Distance off Pavement	4 ft
Distance from Intersection	15 ft east of bicycle roundabout
Placement Notes	
Replace existing assembly with proposed panels.	



Assembly ID: 260

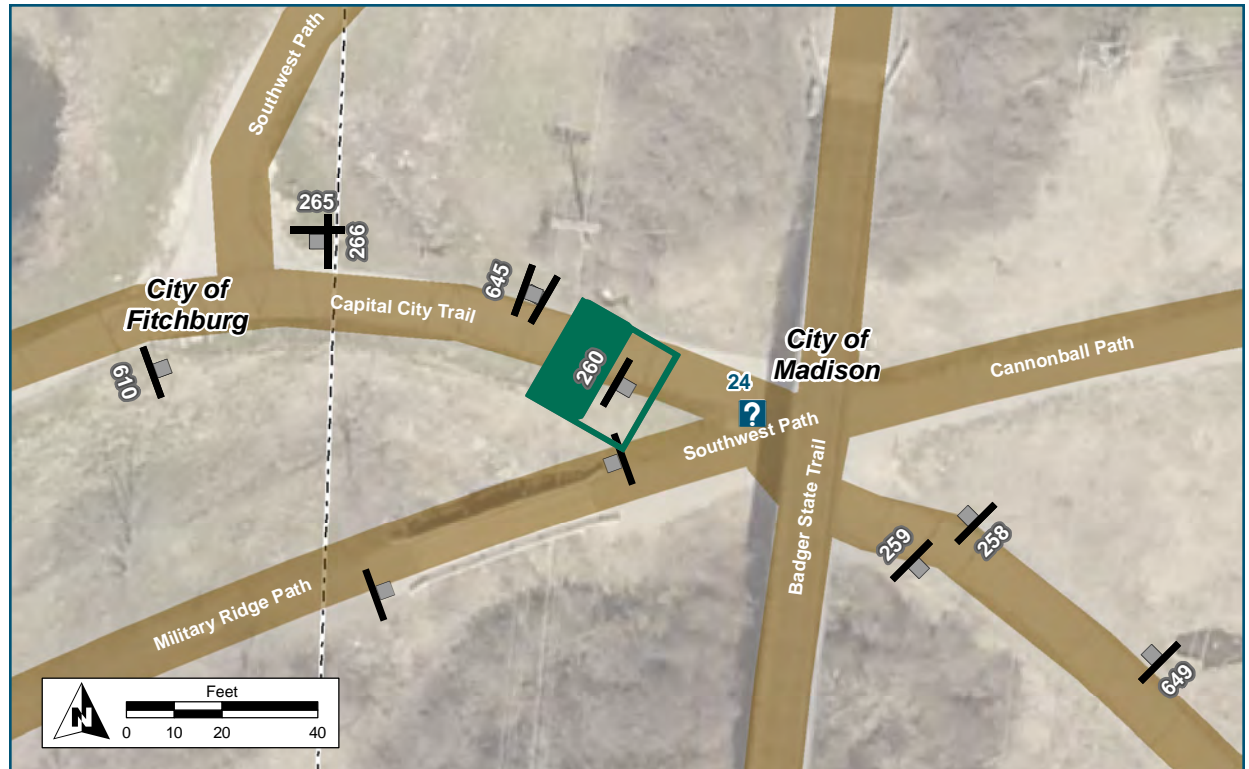
Military Ridge Path



Verona



Badger Prairie Co Park



### Location

On Capital City Trail  
At W of Bicycle Roundabout

### Installation Details

Assembly Type	Decision
Jurisdiction	Fitchburg
Post	Existing
Other Assemblies	None
Sign Facing	West
Post Distance off Pavement	4 ft S of Cap City Trail
Distance from Intersection	5 ft W of roundabout

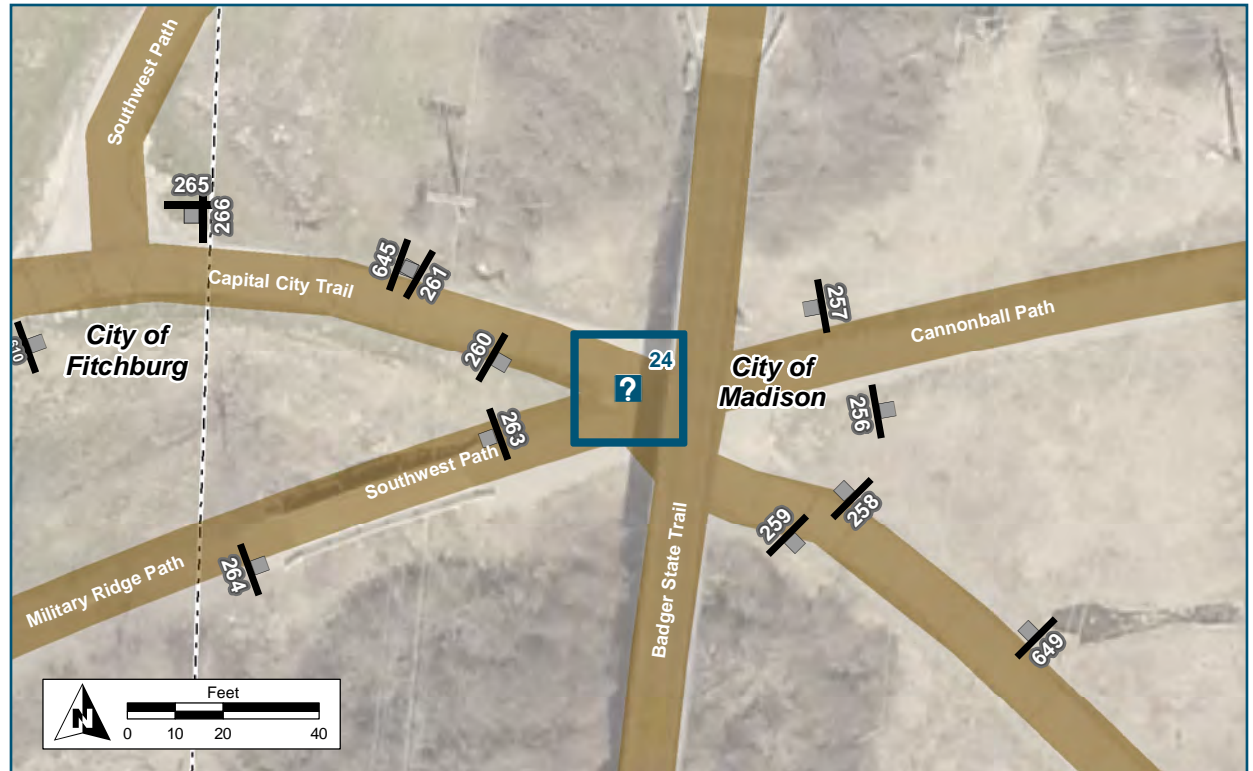
### Placement Notes

Replace existing roundabout diagram panel with proposed panels





## Kiosk Map ID: 24



### Location

On Capital City Path  
At Bicycle Roundabout

### Installation Details

Kiosk Type Map, bench, registration station

Jurisdiction Fitchburg

Existing or Proposed Existing

Sign Facing East/West

Distance off Pavement 0 ft

Distance from Intersection 0 ft

### Placement Notes

No change to existing kiosk

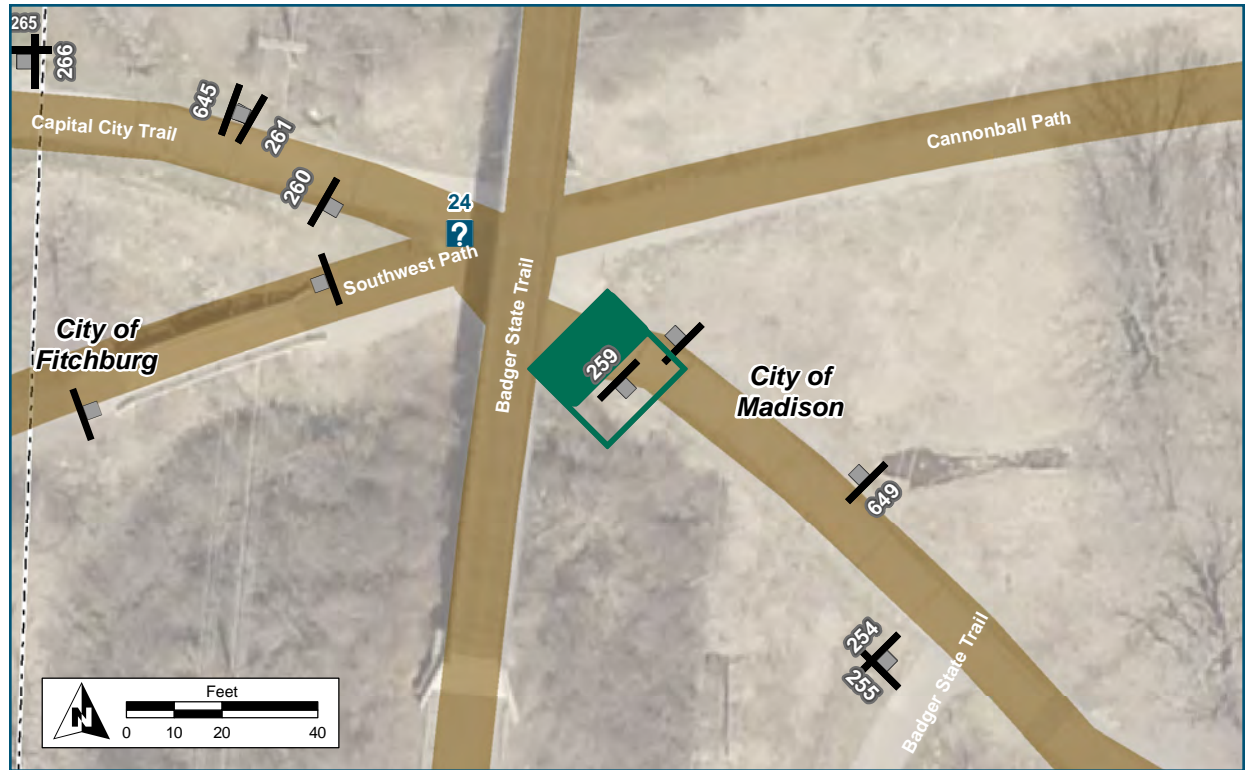
Assembly ID: 259



Entering Fee Area  
Buy State Trail  
Pass at Kiosk

Dawley Bike Hub 0.5 mi  
26 min

Belleville via  
Badger State Trl 12 mi

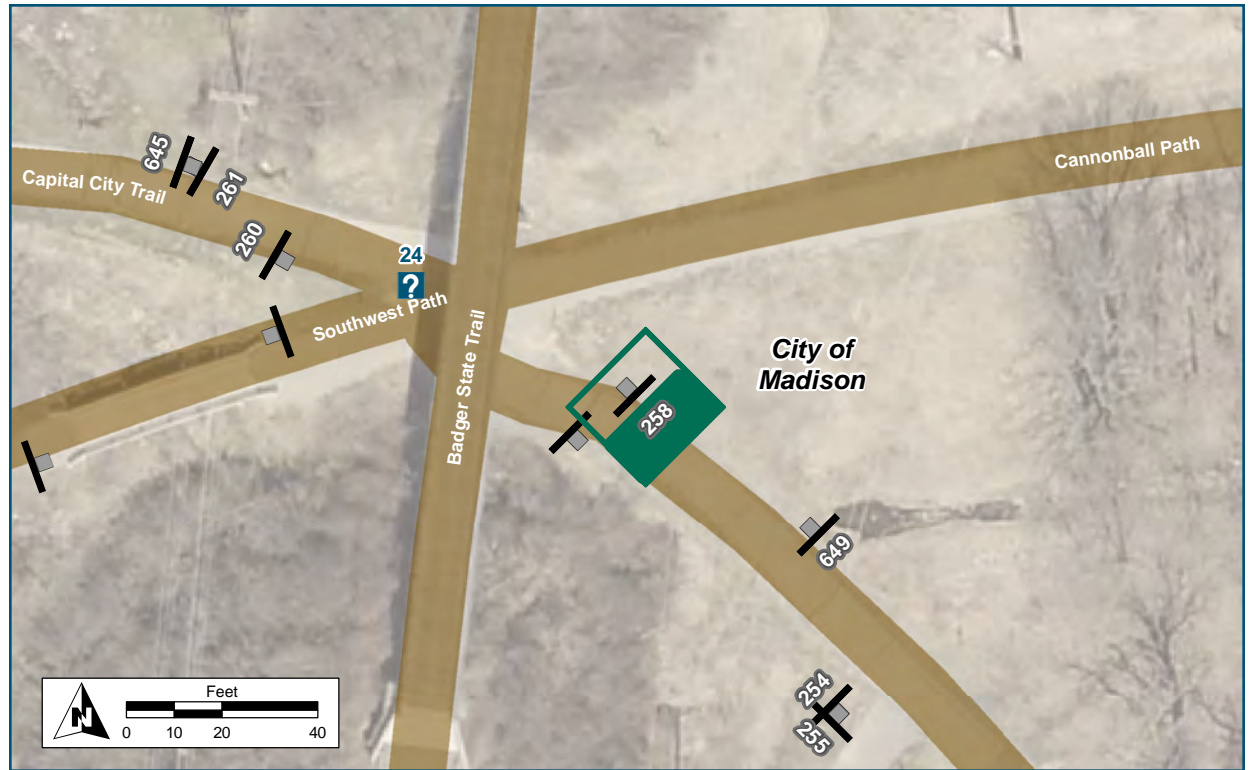


Location	
On	Capital City Trail
At	E of Bicycle Roundabout
Installation Details	
Assembly Type	Existing Confirmation
Jurisdiction	Fitchburg
Post	Existing
Other Assemblies	None
Sign Facing	Northwest
Post Distance off Pavement	4 ft
Distance from Intersection	10 ft east of bicycle roundabout
Placement Notes	
Replace existing assembly with new panels	





Assembly ID: 258



Location	
On	Capital City Trail
At	E of Bicycle Roundabout
Installation Details	
Assembly Type	Decision
Jurisdiction	Fitchburg
Post	Existing
Other Assemblies	None
Sign Facing	Southwest
Post Distance off Pavement	4 ft
Distance from Intersection	10 ft east of roundabout
Placement Notes	
Replace existing roundabout diagram with proposed panels.	

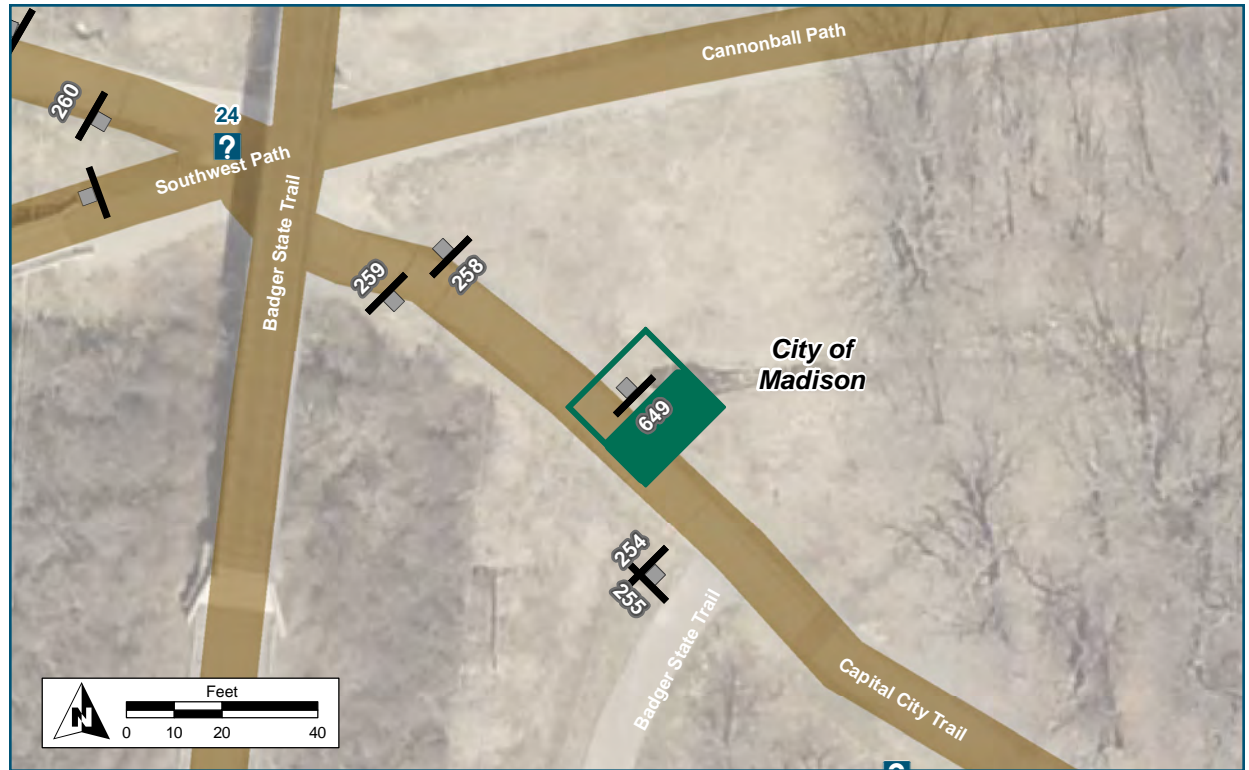


Assembly ID: 649

↑ Verona Rd  
Overpass via  
Capital City Trail

↑ Camp Randall  
Stadium via  
Southwest Path

Cannonball  
Path  ↘



**Location**

On Capital City Trail  
At E of Bicycle Roundabout

**Installation Details**

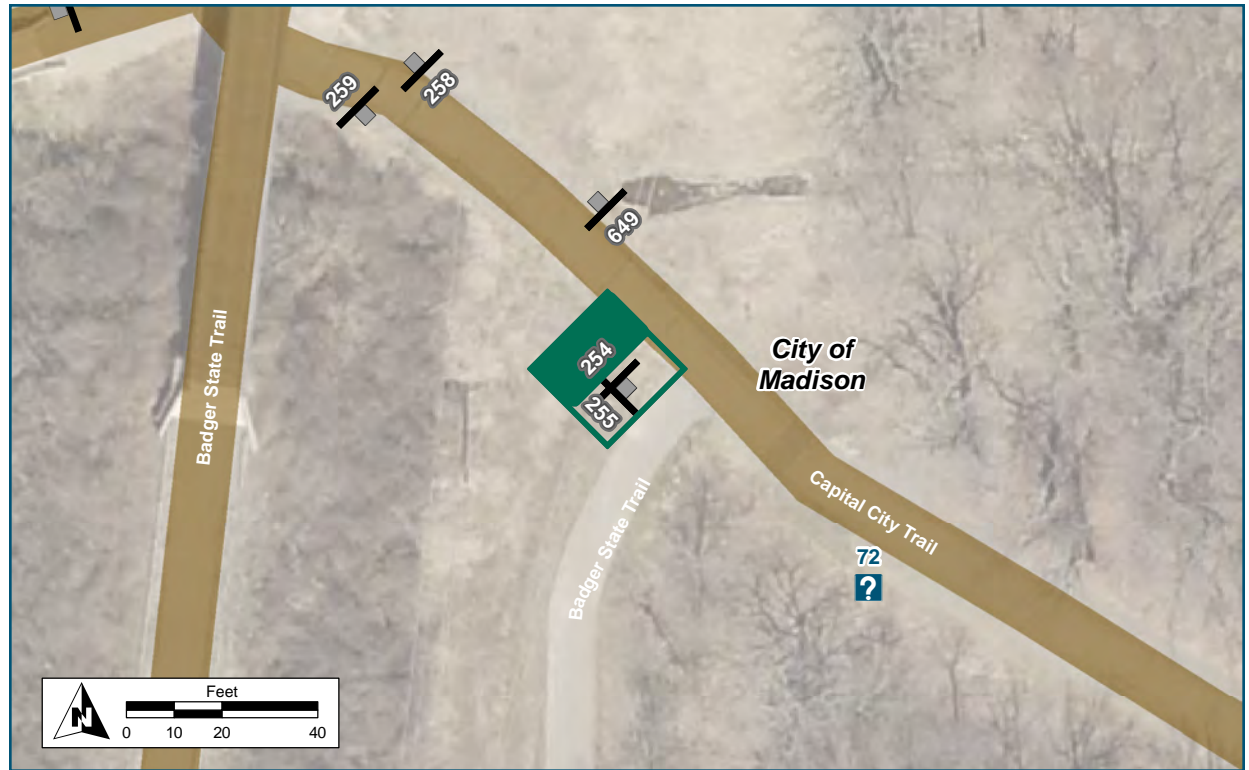


Assembly Type Decision  
Jurisdiction Fitchburg  
Post New  
Other Assemblies None  
Sign Facing Southwest  
Post Distance off Pavement 5 ft  
Distance from Intersection 25 ft west of Badger State Trail Spur

**Placement Notes**





Assembly ID: 254



**Location**

On Capital City Trail  
 At Badger State Trail spur

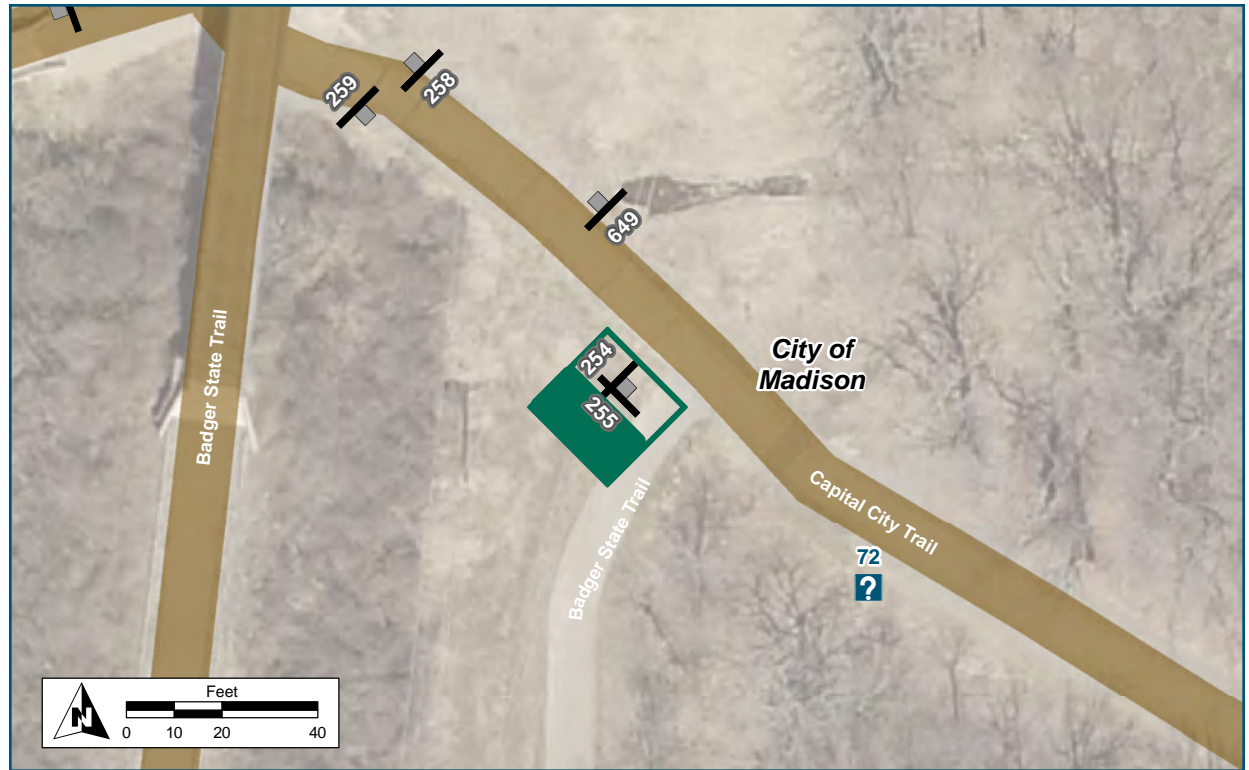
**Installation Details**

Assembly Type Decision  
 Jurisdiction Dane Co Parks  
 Post New  
 Other Assemblies Perpendicular to 255  
 Sign Facing West  
 Post Distance off Pavement 5 ft west of path spur  
 Distance from Intersection 6 ft south of Capital City Trail

**Placement Notes**



Assembly ID: 255



Location	
On	Capital City Trail
At	Badger state Trail spur
Installation Details	
Assembly Type	Decision
Jurisdiction	Dane Co Parks
Post	New
Other Assemblies	Perpendicular to 254
Sign Facing	South
Post Distance off Pavement	5 ft West of path spur
Distance from Intersection	6 ft south of Capital City Trail
Placement Notes	





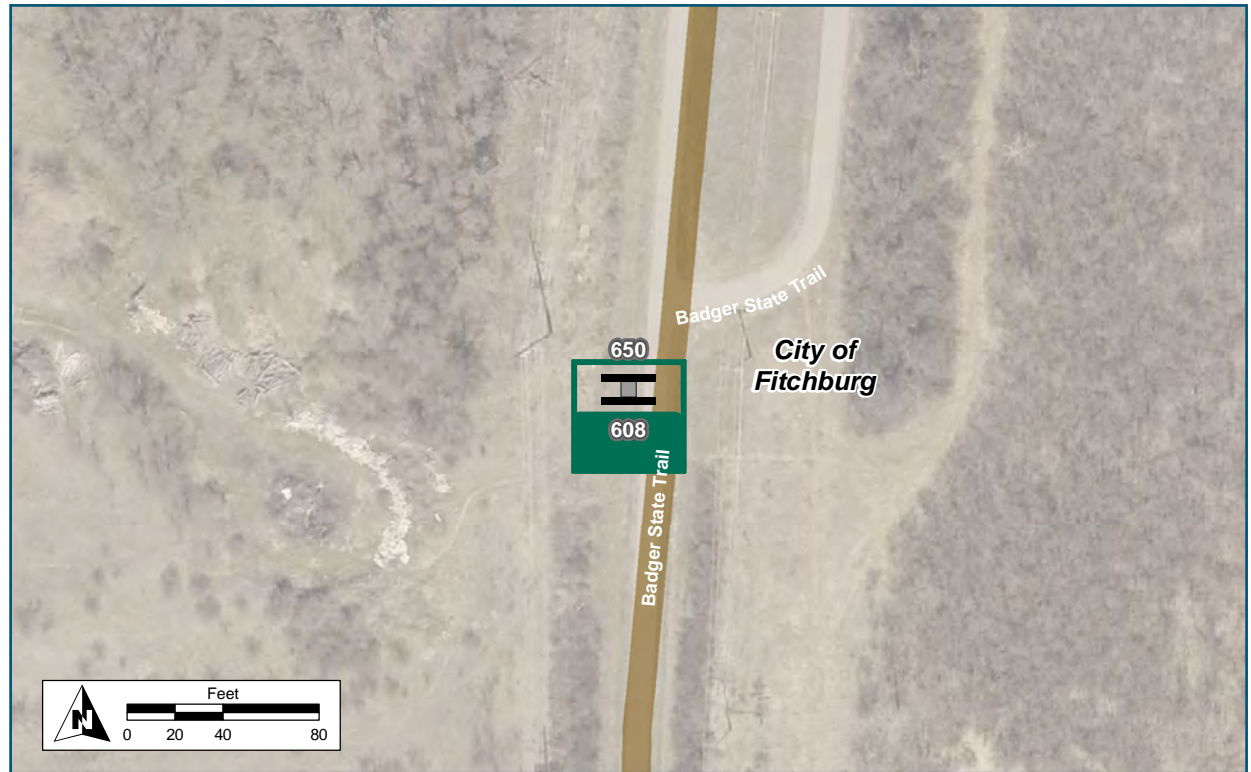
Assembly ID: 608

↑ Camp Randall Stadium via Southwest Path

Dunn's Marsh Bike Roundabout →

Regional Path Connections

Dawley Bike Hub →



### Location

On Badger State Trail

At Path spur to roundabout

### Installation Details

Assembly Type Decision

Jurisdiction WisDNR

Post New

Other Assemblies Back to back with 650

Sign Facing South

Post Distance off Pavement 5 ft

Distance from Intersection 25 ft south of path spur intersection

### Placement Notes

Assembly ID: 650



Badger  
State Trail

Entering Fee Area

Belleville 12 mi

Illinois  
State Line 40 mi



#### Location

On Badger Trail Spur

At Path spur to roundabout

#### Installation Details

Assembly Type Confirmation

Jurisdiction WisDNR

Post New

Other Assemblies Back to back with 608

Sign Facing North

Post Distance off Pavement 5 ft

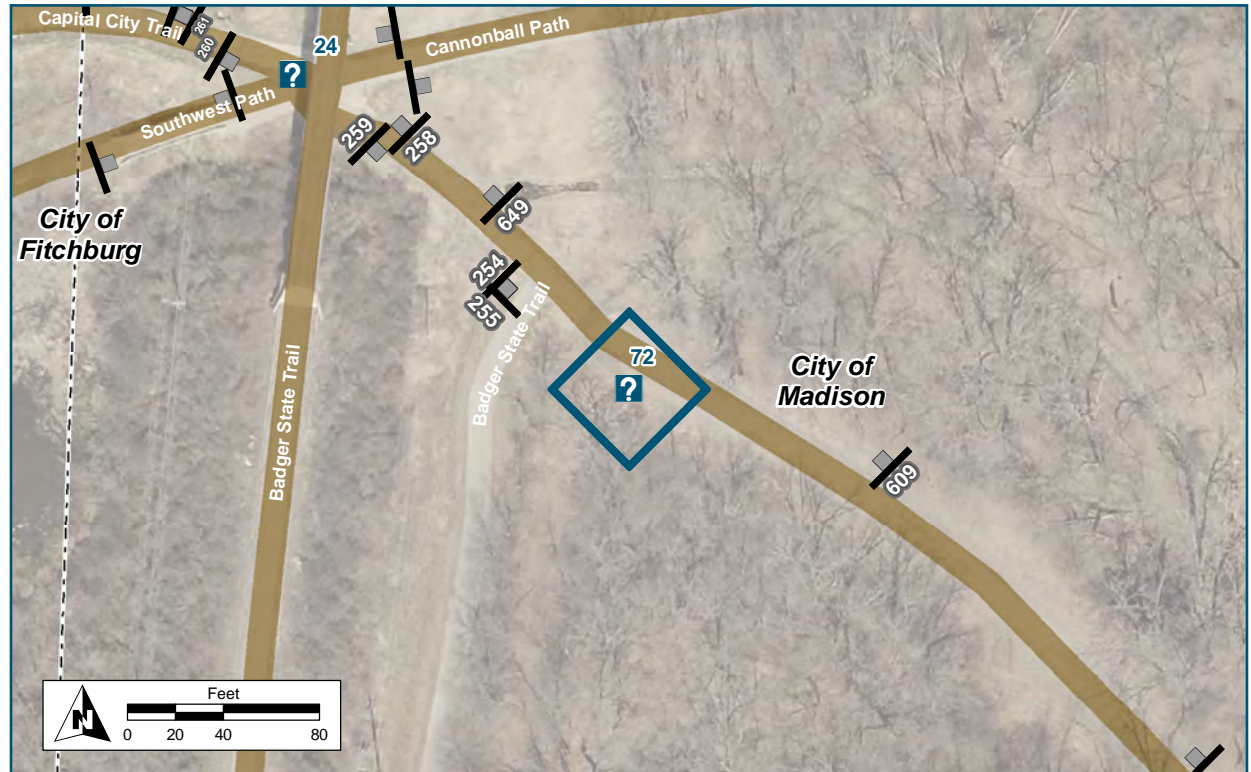
Distance from Intersection 25 ft south of path spur  
intersection

#### Placement Notes



## Kiosk Map ID: 72

Existing Kiosk for Seminole  
Mtb County Trails.  
See Placement Notes



### Location

On Capital City Trail

At Seminole Mtb Trails

### Installation Details

Kiosk Type Map

Jurisdiction Dane County Parks

Existing or Proposed Existing

Sign Facing East

Distance off Pavement 20 ft south of path

Distance from Intersection 40 ft east of Badger State  
Trail spur

### Placement Notes

Kiosk should be clearly labeled "SEMINOLE MOUNTAIN BIKE TRAILS /DANE COUNTY PARKS". Letters should be at least 4" tall and on both sides of kiosk.

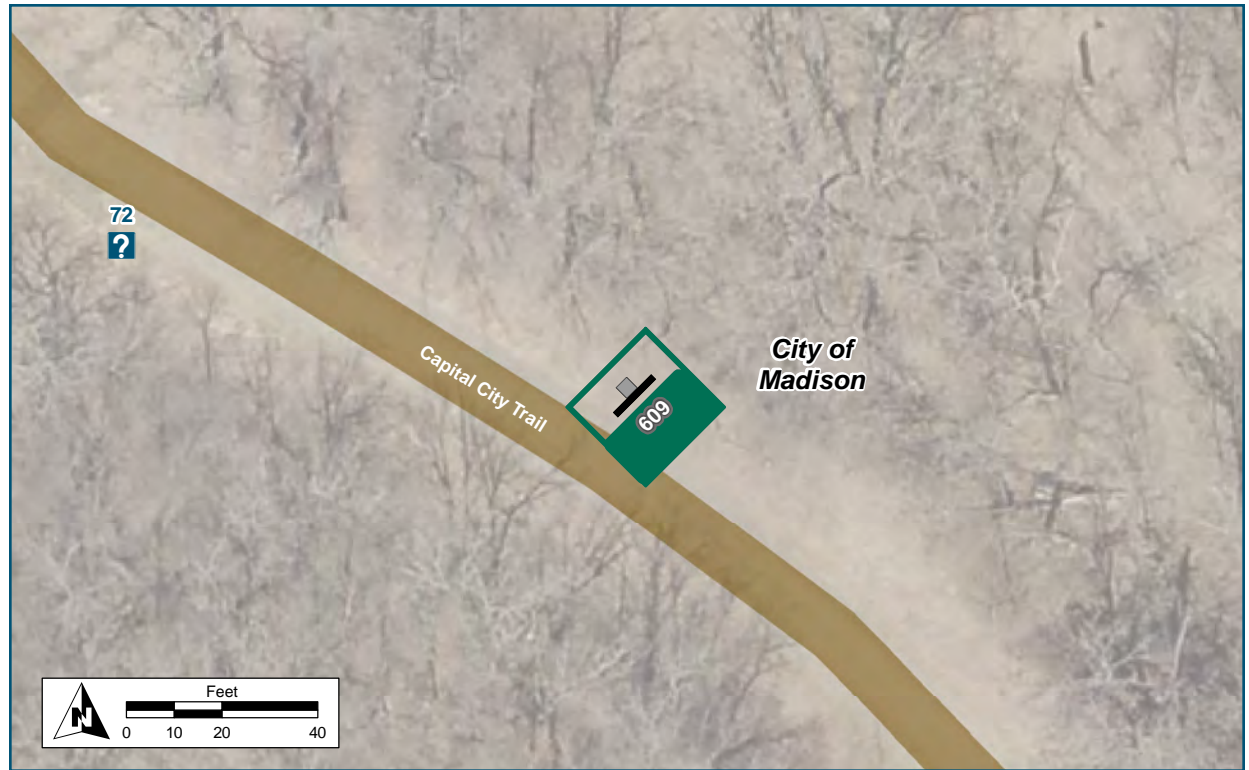
**Assembly ID: 609**

**In 150 FT**

← **Seminole Mtb  
Co Trails** 

← **Badger State  
Trail** 

← **Belleville via  
Badger State Trl**



**Location**

On Capital City Trail

At E of Seminole MTB trail  
entrance

**Installation Details**

Assembly Type Decision

Jurisdiction Dane Co Parks

Post New

Other Assemblies None

Sign Facing Southeast

Post Distance off Pavement 5 ft

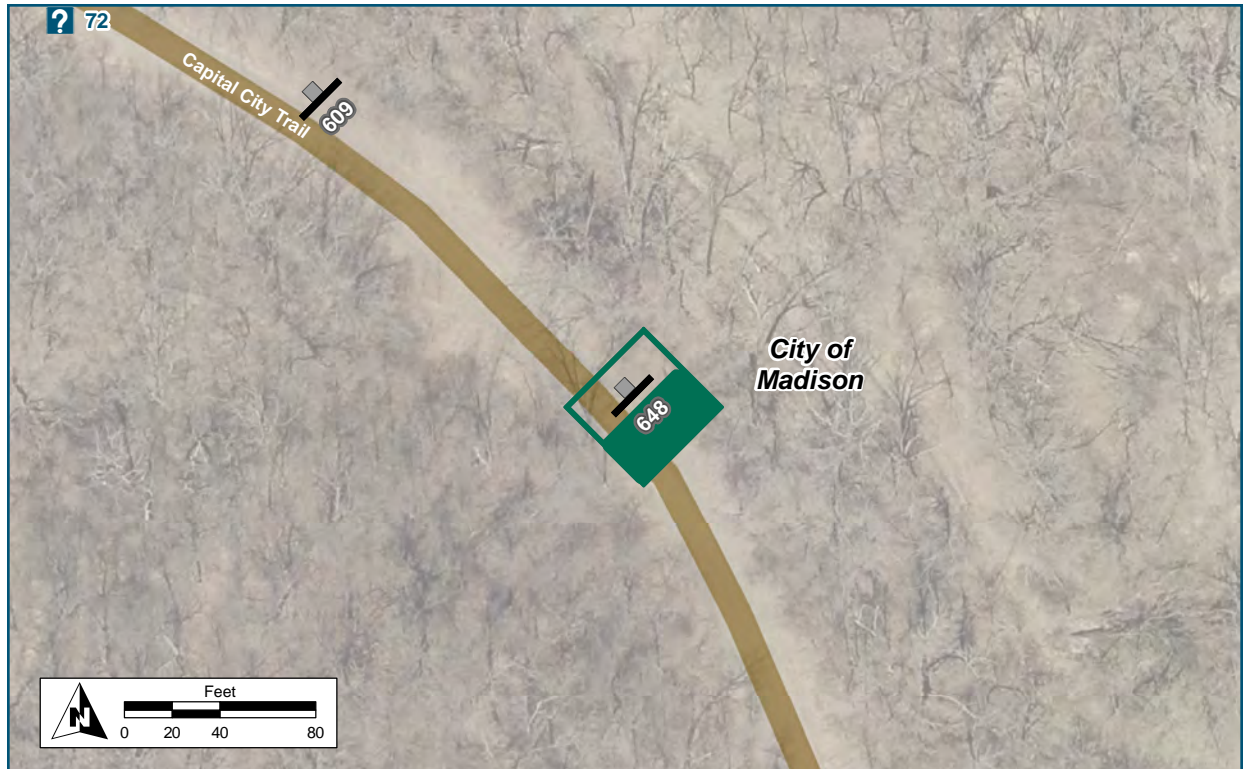
Distance from Intersection 150 ft east of Badger State  
Trail Spur

**Placement Notes**



**Dunn's Marsh** 0.1 mi  
**Roundabout** 1 min

**Regional Path Connections**



**Location**

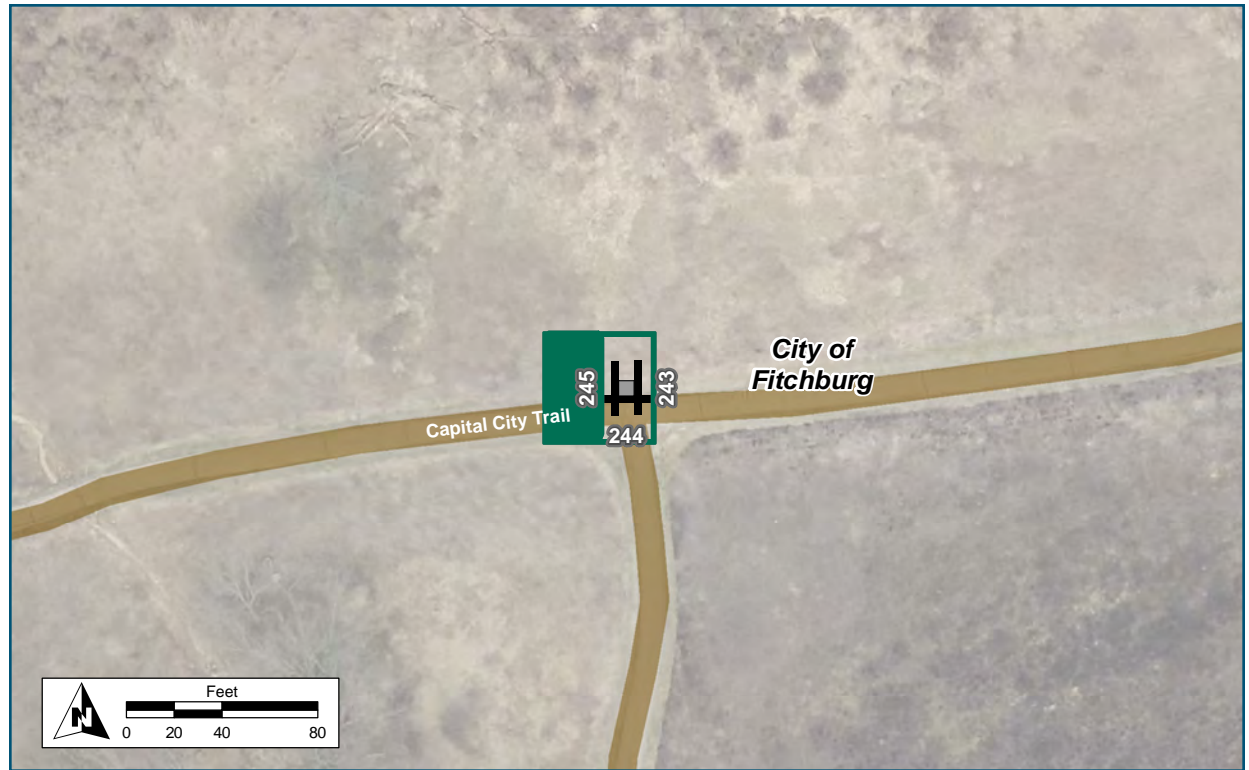

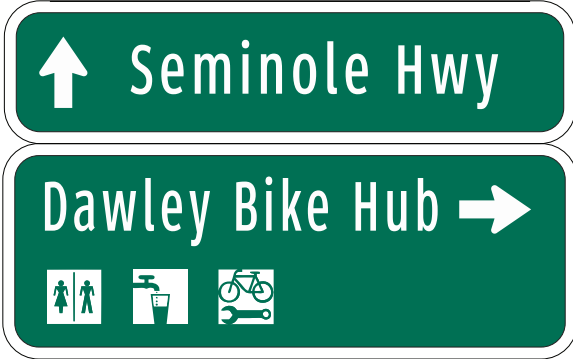
On Capital City Trail  
 At SE of Seminole MTB trails

**Installation Details**

Assembly Type Confirmation  
 Jurisdiction Dane Co Parks  
 Post New  
 Other Assemblies None  
 Sign Facing Southeast  
 Post Distance off Pavement 5 ft  
 Distance from Intersection 325 ft east of Badger State Trail Spur

**Placement Notes**

Assembly ID: 245



**Location**

On Capital City Trail  
At N of Dawley Bike Hub Spur

**Installation Details**

Assembly Type Decision  
Jurisdiction Dane Co Parks  
Post New  
Other Assemblies Back to back with #243, Perpendicular to #244  
Sign Facing West  
Post Distance off Pavement 4 ft  
Distance from Intersection 0 ft

**Placement Notes**





Assembly ID: 244

↔ Capital City Trail 

← Dunn's Marsh Bike Roundabout

← Seminole Mtb Co Trails 

Fish Hatchery Rd Overpass →



**Location**

On Capital City Trail  
At N of Dawley Bike Hub Spur

**Installation Details**

Assembly Type Decision  
Jurisdiction Dane Co Parks  
Post New  
Other Assemblies Perpendicular to 243 and 245  
Sign Facing South  
Post Distance off Pavement 4 ft  
Distance from Intersection 0 ft

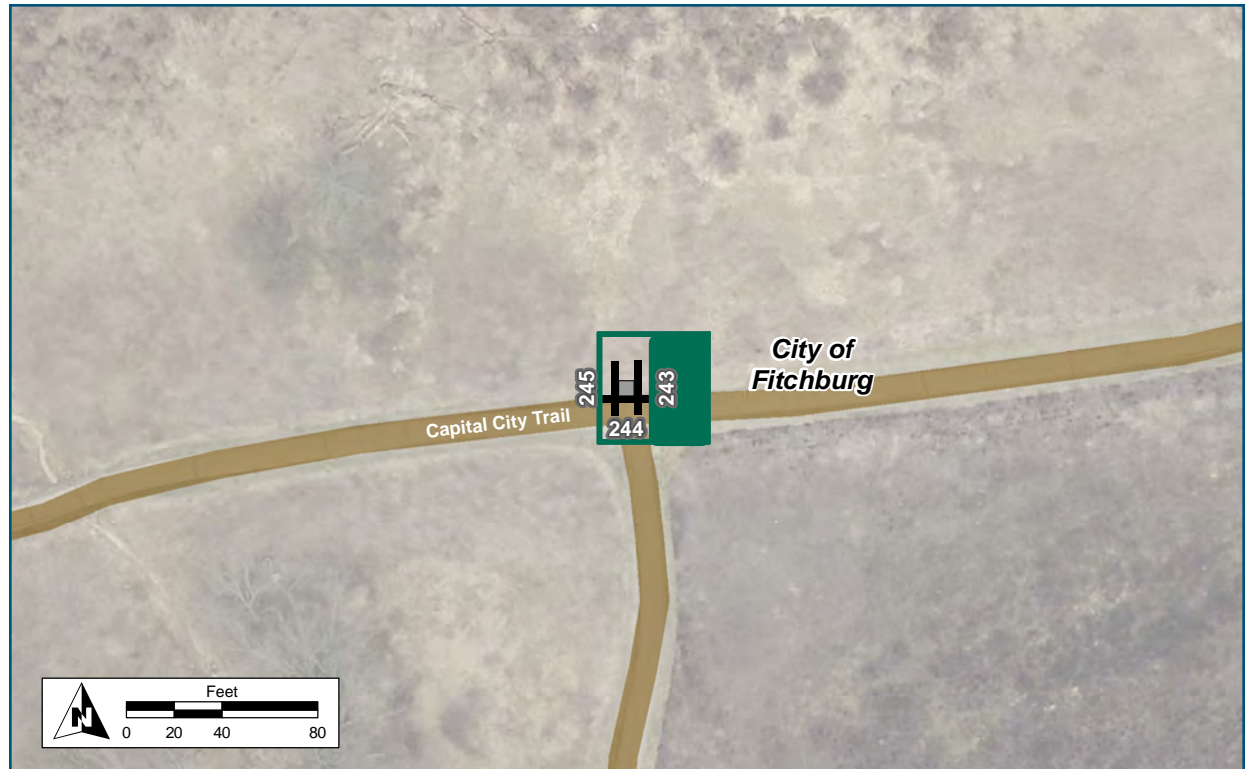
**Placement Notes**

**Assembly ID: 243**

↑ Dunn's Marsh  
Bike Roundabout

↑ Seminole Mtb  
Co Trails

← Dawley Bike Hub

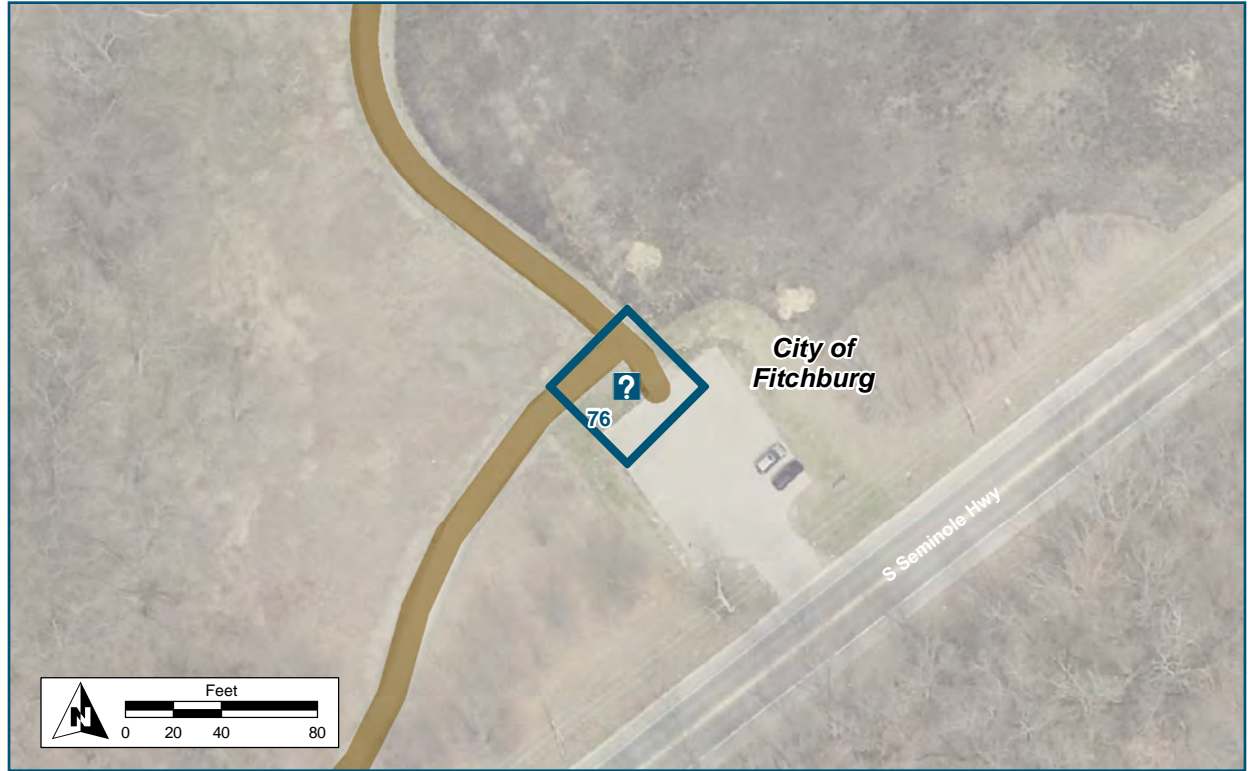


Location	
On	Capital City Trail
At	N of Dawley Bike Hub Spur
Installation Details	
Assembly Type	Decision
Jurisdiction	Dane Co Parks
Post	New
Other Assemblies	Back to back with 245, Perpendicular to 244
Sign Facing	East
Post Distance off Pavement	4 ft
Distance from Intersection	0
Placement Notes	





## Kiosk Map ID: 76



### Location

On Capital City Trail spur  
At Dawley Bike Hub

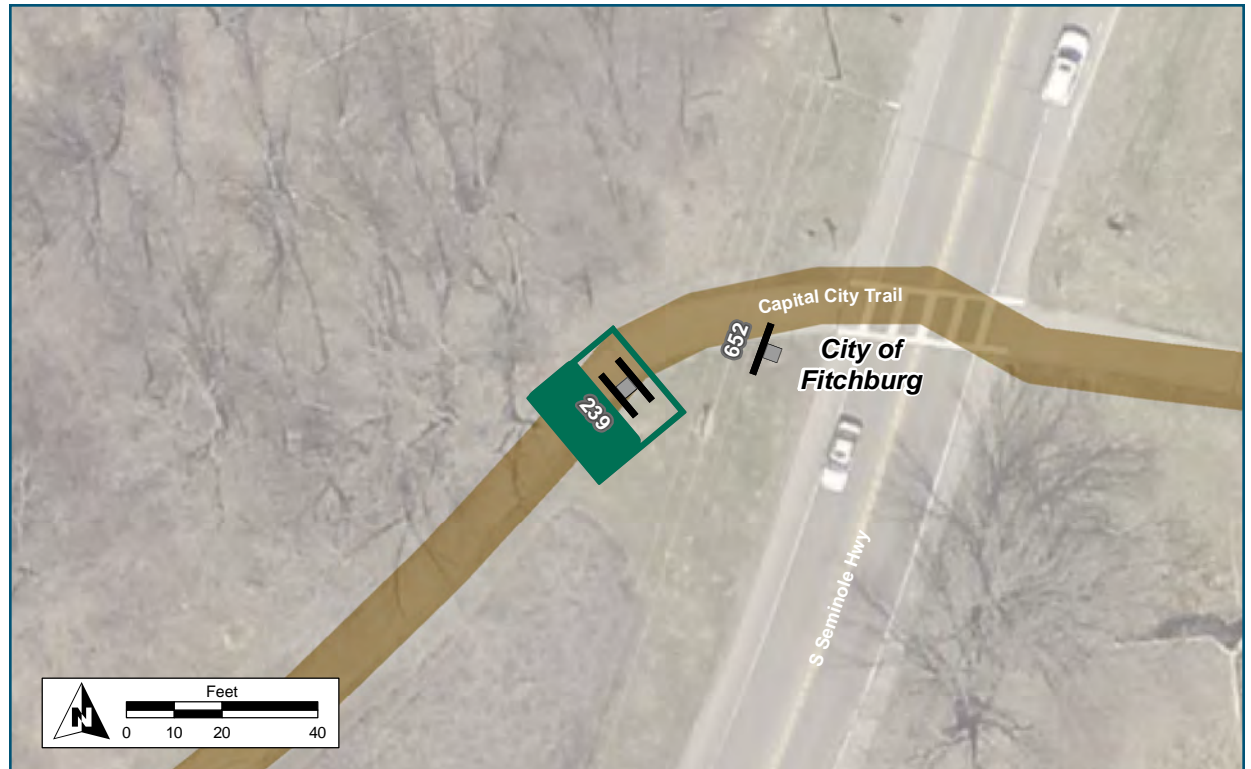
### Installation Details

Kiosk Type Map, pay station  
Jurisdiction Dane County Parks  
Existing or Proposed Existing  
Sign Facing East/West  
Distance off Pavement 10 ft southeast of path spur  
Distance from Intersection

### Placement Notes

No change to existing kiosk

Assembly ID: 239



**Location**

On Capital City Trail  
At W of Seminole Highway

**Installation Details**

Assembly Type Decision  
Jurisdiction Dane Co Parks  
Post New  
Other Assemblies Back to back with 240  
Sign Facing Southwest

Post Distance off Pavement 4 ft

Distance from Intersection 40-50 ft

**Placement Notes**

Place on south side of path so that sign is not obscured by trees on north side.



Assembly ID: 240



Dawley Bike Hub 0.3 mi  
2 min

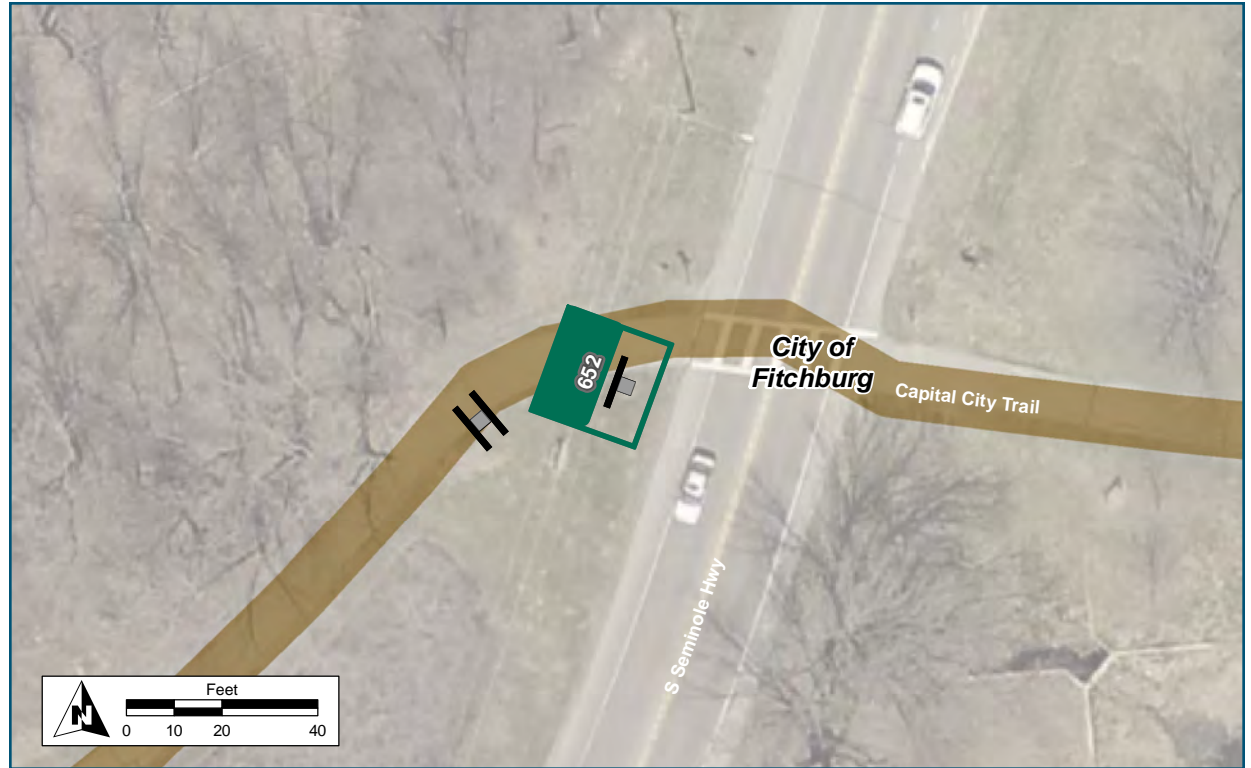
Seminole Mtb Co Trails 0.6 mi  
4 min

Dunn's Marsh Roundabout 0.7 mi  
4 min



Location	
On	Capital City Trail
At	W of Seminole Highway
Installation Details	
Assembly Type	Confirmation
Jurisdiction	Dane Co Parks
Post	New
Other Assemblies	Back to back with #239
Sign Facing	Northwest
Post Distance off Pavement	4 ft
Distance from Intersection	40-50 ft
Placement Notes	
Place on south side of path so that sign is not obscured by trees on north side.	





Location	
On	Capital City Trail
At	W of Seminole Highway
Installation Details	
Assembly Type	Streetname/Stop Sign
Jurisdiction	Dane Co Parks
Post	Replace
Other Assemblies	Back to back with #239
Sign Facing	N/A
Post Distance off Pavement	4 ft south of path
Distance from Intersection	0 ft
Placement Notes	





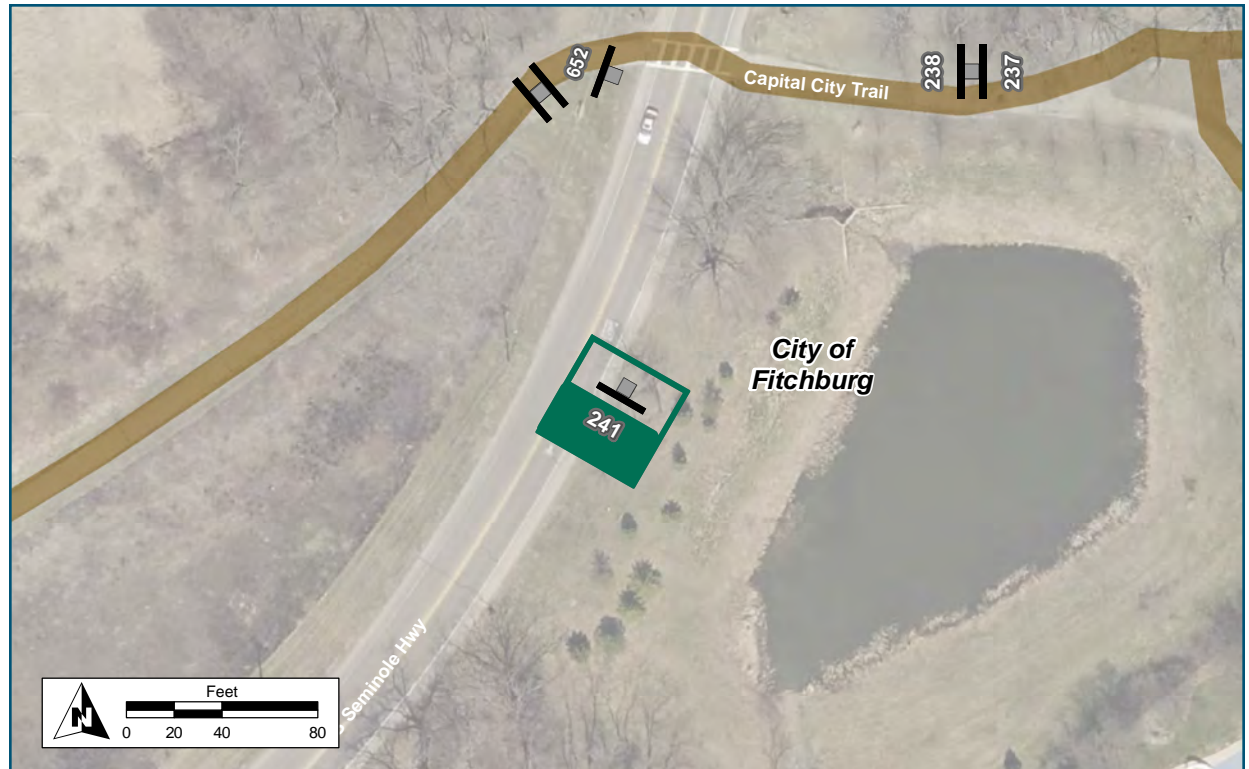
**Assembly ID: 241**

↑ Cannonball Path

↔ Capital City Trail

← Dunn's Marsh Roundabout

Fish Hatchery Rd Overpass →



**Location**

On Seminole Highway  
At S of Capital City Trail

**Installation Details**

Assembly Type Decision  
Jurisdiction City of Fitchburg  
Post New  
Other Assemblies None  
Sign Facing South  
Post Distance off Pavement 13 ft  
Distance from Intersection At least 150 ft south of path crossing

**Placement Notes**



Assembly ID: 242



Location	
On	Seminole Highway
At	N of Capital City Trail
Installation Details	
Assembly Type	Decision
Jurisdiction	City of Fitchburg
Post	New
Other Assemblies	None
Sign Facing	North
Post Distance off Pavement	13 ft
Distance from Intersection	At least 150 ft north of path crossing
Placement Notes	





Assembly ID: 238



Fish Hatchery 1.6 mi  
Rd Overpass 10 min

Lake Farm Park/ 7 mi  
Lussier Her. Ctr 40 min



**Location**

On Capital City Trail  
At E of Seminole Highway

**Installation Details**

Assembly Type Confirmation  
Jurisdiction Dane Co Parks  
Post New  
Other Assemblies Back to back with 237  
Sign Facing West  
Post Distance off Pavement 4 ft  
Distance from Intersection About 100 ft east of Seminole Hwy

**Placement Notes**

Assembly ID: 237



**Location**

On Capital City Trail  
At E of Seminole Highway

**Installation Details**

Assembly Type Decision  
Jurisdiction Dane Co Parks  
Post New  
Other Assemblies Back to back with 238  
Sign Facing East  
Post Distance off Pavement 4 ft  
Distance from Intersection About 100 ft east of Seminole Hwy

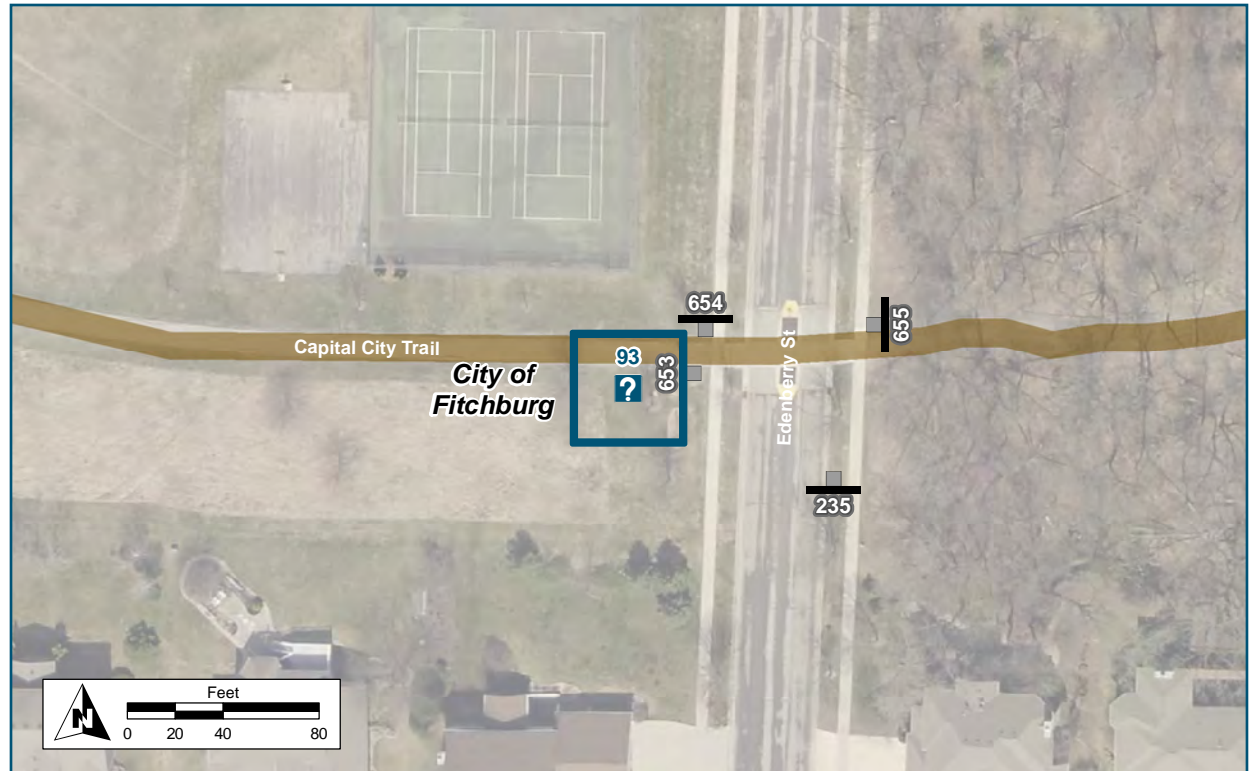
**Placement Notes**





## Kiosk Map ID: 93

Proposed Kiosk Location:  
See Placement Notes



### Location


On Capital City Path  
At W of Edenberry St

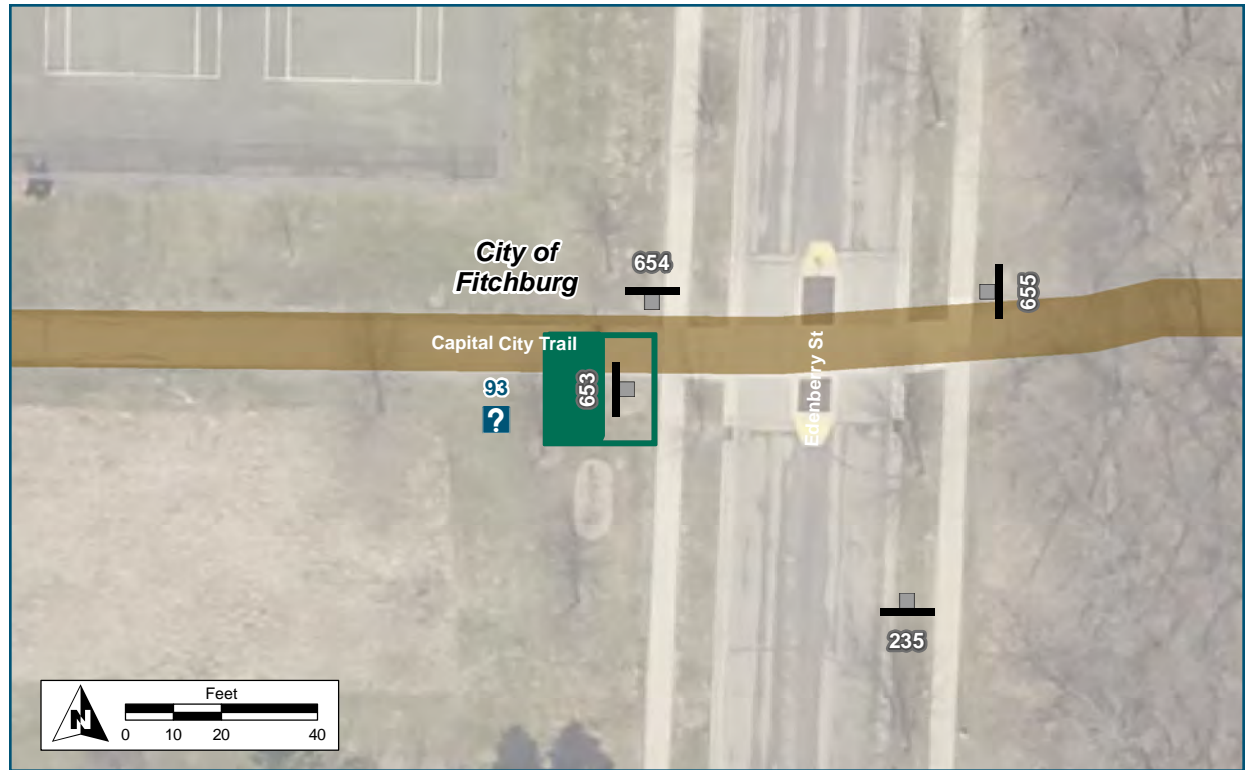
### Installation Details

Kiosk Type Map  
Jurisdiction Fitchburg  
Existing or Proposed Proposed  
Sign Facing South  
Distance off Pavement 5  
Distance from Intersection 30 ft west of sidewalk

### Placement Notes

Place Kiosk so the viewer is facing north and orient map so north is "up". Map should include McKee Farms Park, McKee underpass, and Fish Hatchery overpass.





<b>Location</b>	
On	Edenberg Street
At	S of Capital City Trail
<b>Installation Details</b>	
Assembly Type	Decision
Jurisdiction	Dane Co Parks
Post	Existing
Other Assemblies	None
Sign Facing	West
Post Distance off Pavement	4 ft from pavement
Distance from Intersection	10 ft west of sidewalk
<b>Placement Notes</b>	
Replace bike route sign on existig post 10 ft west of sidewalk.	





## Assembly ID: 654

Existing Assembly:  
See Placement Notes



### Location

On Edenberry Street

At N of Capital City Trail

### Installation Details

Assembly Type Streetname

Jurisdiction City of Fitchburg

Post Existing

Other Assemblies None

Sign Facing N/A

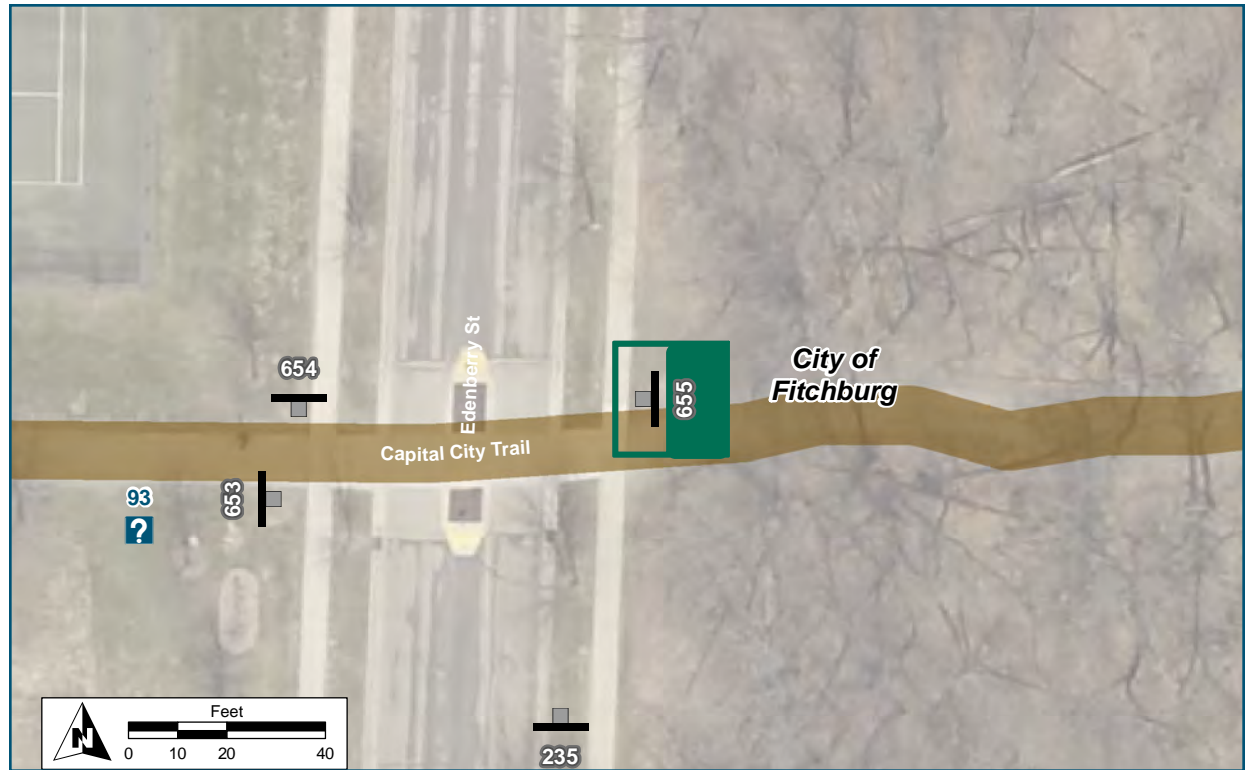
Post Distance off Pavement 4 ft from sidewalk

Distance from Intersection 4 ft north of path

### Placement Notes

Existing assembly to remain.





### Location

On Capital City Trail  
At E of Edenberry St

### Installation Details

Assembly Type Decision  
Jurisdiction Dane Co Parks  
Post Existing  
Other Assemblies None  
Sign Facing East

Post Distance off Pavement 4 ft from curb  
Distance from Intersection About 50 ft south of path

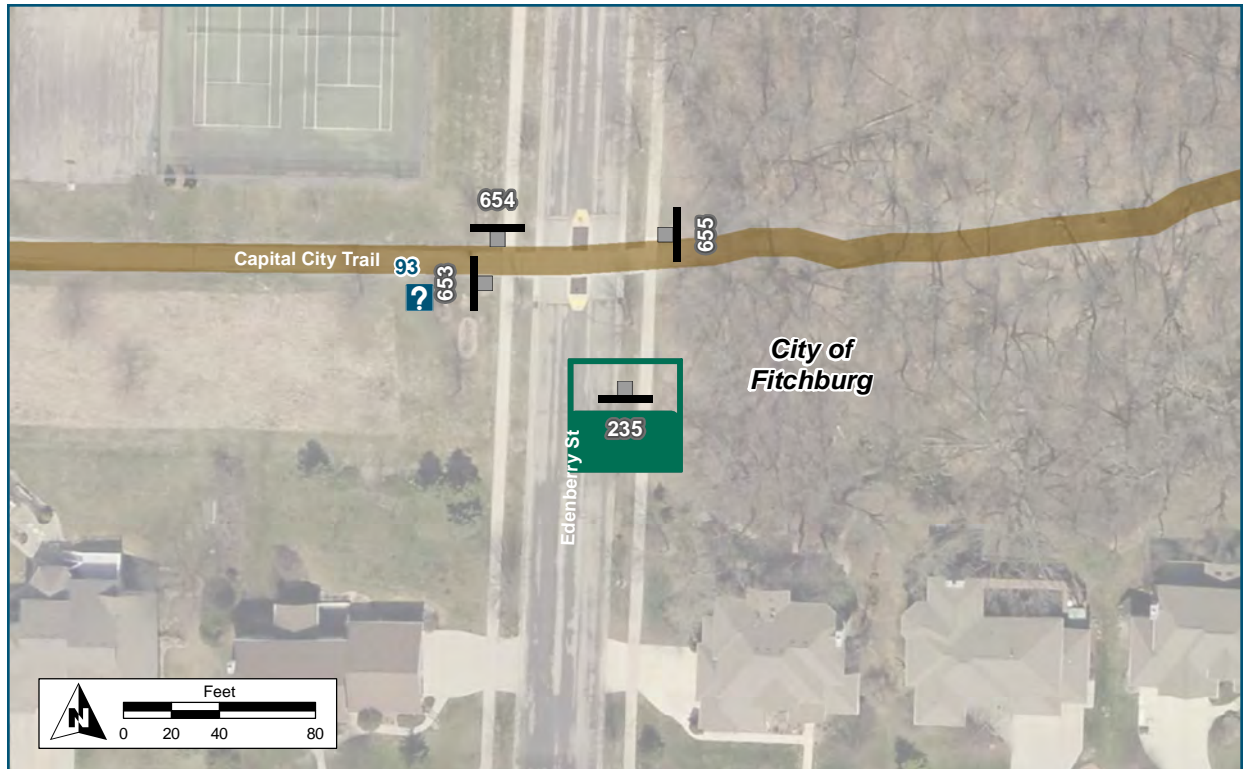
### Placement Notes

Replace bike route sign on existing post 5 ft east of sidewalk.





Assembly ID: 235



**Location**

On Edensberry Street  
At S of Capital City Trail

**Installation Details**

Assembly Type Decision  
Jurisdiction City of Fitchburg  
Post New  
Other Assemblies None  
Sign Facing South  
Post Distance off Pavement 4 ft from curb  
Distance from Intersection About 50 ft south of path

**Placement Notes**

Install north of bike crossing sign





### Location

On Capital City Trail

At Rosecommons Park Path

### Installation Details

Assembly Type Confirmation

Jurisdiction Dane Co Parks

Post New

Other Assemblies Back to back with 657

Sign Facing West

Post Distance off Pavement 4 ft

Distance from Intersection 0 ft

### Placement Notes





**Location**

On Capital City Trail  
At Rosecommons Park Path

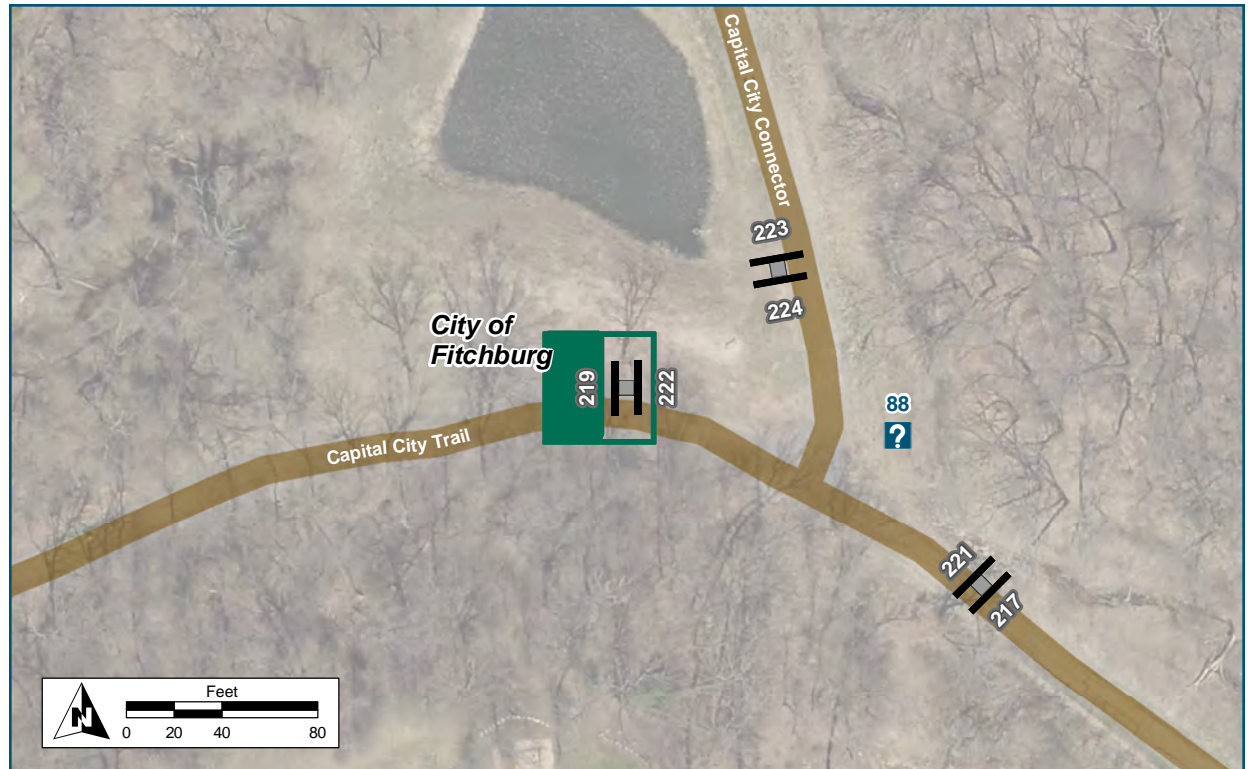
**Installation Details**

Assembly Type Decision  
Jurisdiction Dane Co Parks  
Post New  
Other Assemblies Back to back with 656  
Sign Facing East  
Post Distance off Pavement 4 ft  
Distance from Intersection 0 ft

**Placement Notes**



Assembly ID: 219



**Location**

On Capital City Trail  
At W of Capital City Connector

**Installation Details**

Assembly Type Decision  
Jurisdiction Dane Co Parks  
Post New  
Other Assemblies Back to back with 222  
Sign Facing West  
Post Distance off Pavement 4 ft  
Distance from Intersection About 75 ft west of path junction

**Placement Notes**





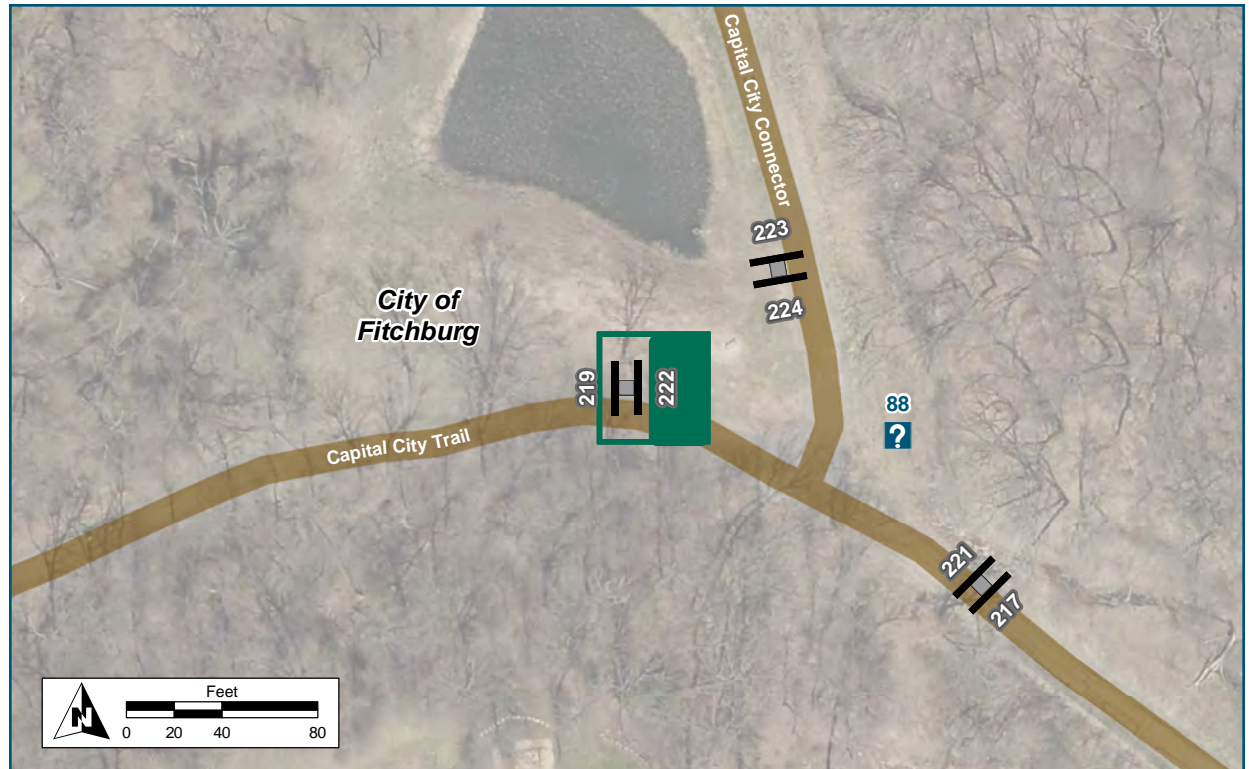
Assembly ID: 222



Entering Fee Area

Dawley Bike Hub 1.2 mi  
7 min

Dunn's Marsh Roundabout 1.6 mi  
10 min



**Location**

On Capital City Trail  
At W of Capital City Connector

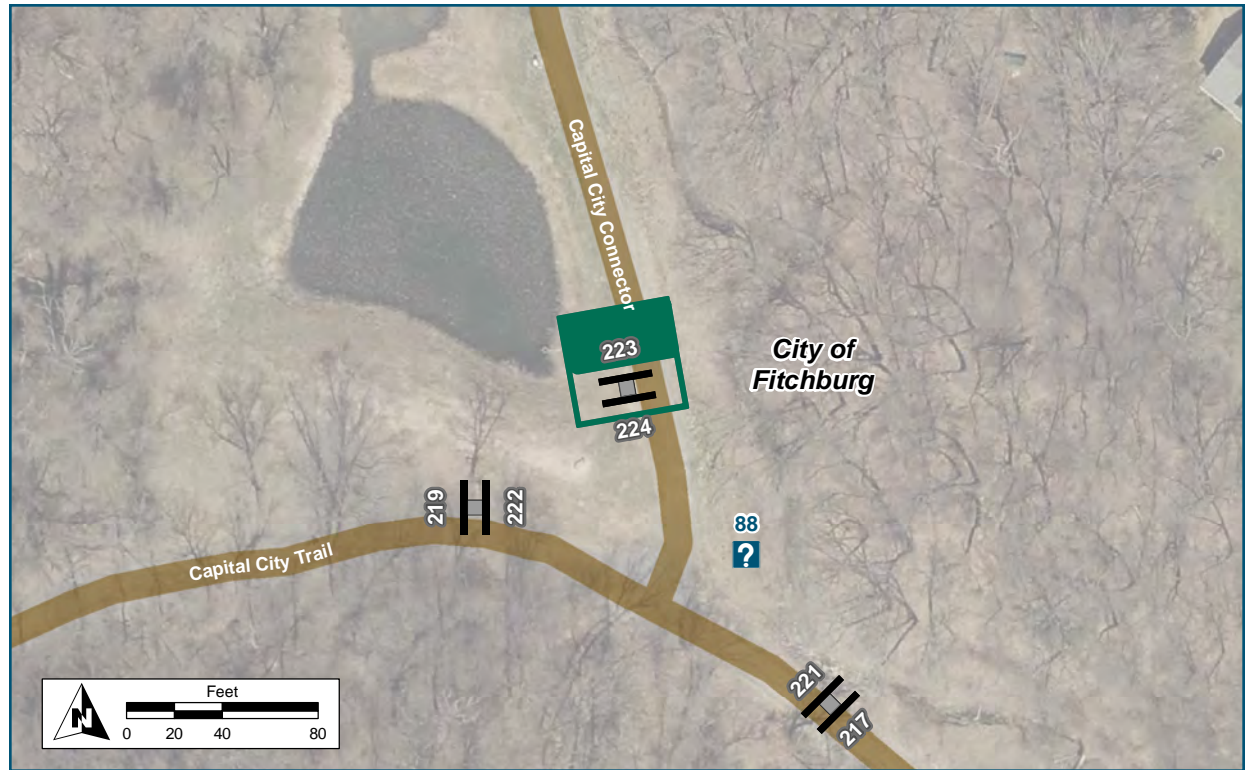
**Installation Details**

Assembly Type Confirmation  
Jurisdiction Dane Co Parks  
Post New  
Other Assemblies Back to back with 219  
Sign Facing East  
Post Distance off Pavement 4 ft  
Distance from Intersection About 75 ft west of path junction

**Placement Notes**



Assembly ID: 223



**Location**

On Capital City Connector  
 At N of Capital City Trail

**Installation Details**

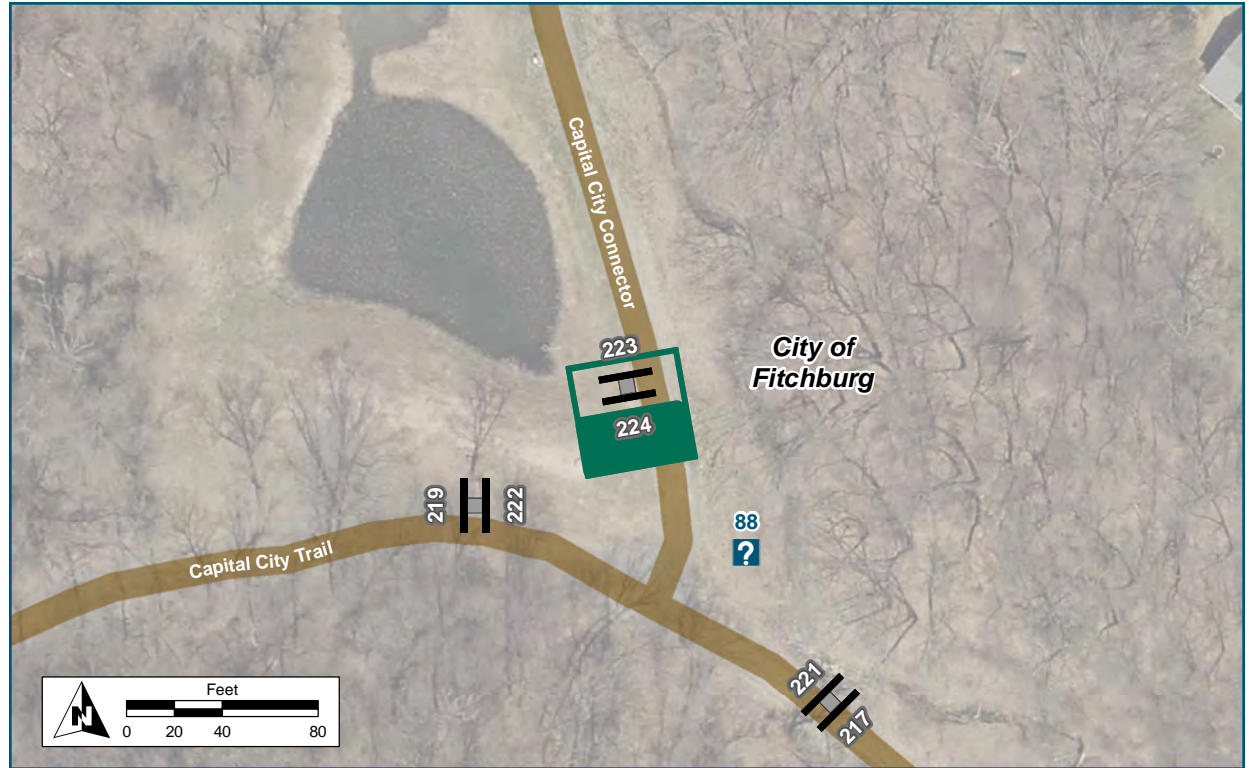
Assembly Type Decision  
 Jurisdiction Dane Co Parks  
 Post New  
 Other Assemblies Back to back with 224  
 Sign Facing North  
 Post Distance off Pavement 4 ft  
 Distance from Intersection About 75 ft north of path junction

**Placement Notes**





**Assembly ID: 224**



**Location**

On Capital City Connector  
 At N of Capital City Trail

**Installation Details**

Assembly Type Path Access  
 Jurisdiction Dane Co Parks  
 Post New  
 Other Assemblies Back to back with 223  
 Sign Facing South  
 Post Distance off Pavement 4 ft  
 Distance from Intersection About 75 ft north of path junction

**Placement Notes**

See Placement Notes



**Location**

On Capital City Trail  
At Capital City Connector

**Installation Details**

Kiosk Type Map and Fee Station  
Jurisdiction Dane County Parks  
Existing or Proposed Proposed  
Sign Facing South  
Distance off Pavement 10 ft north of Capital City Trail  
Distance from Intersection 20 ft east of Capital City Connector path

**Placement Notes**

Place Kiosk so that the viewer is facing north and the map is oriented so north is "up".





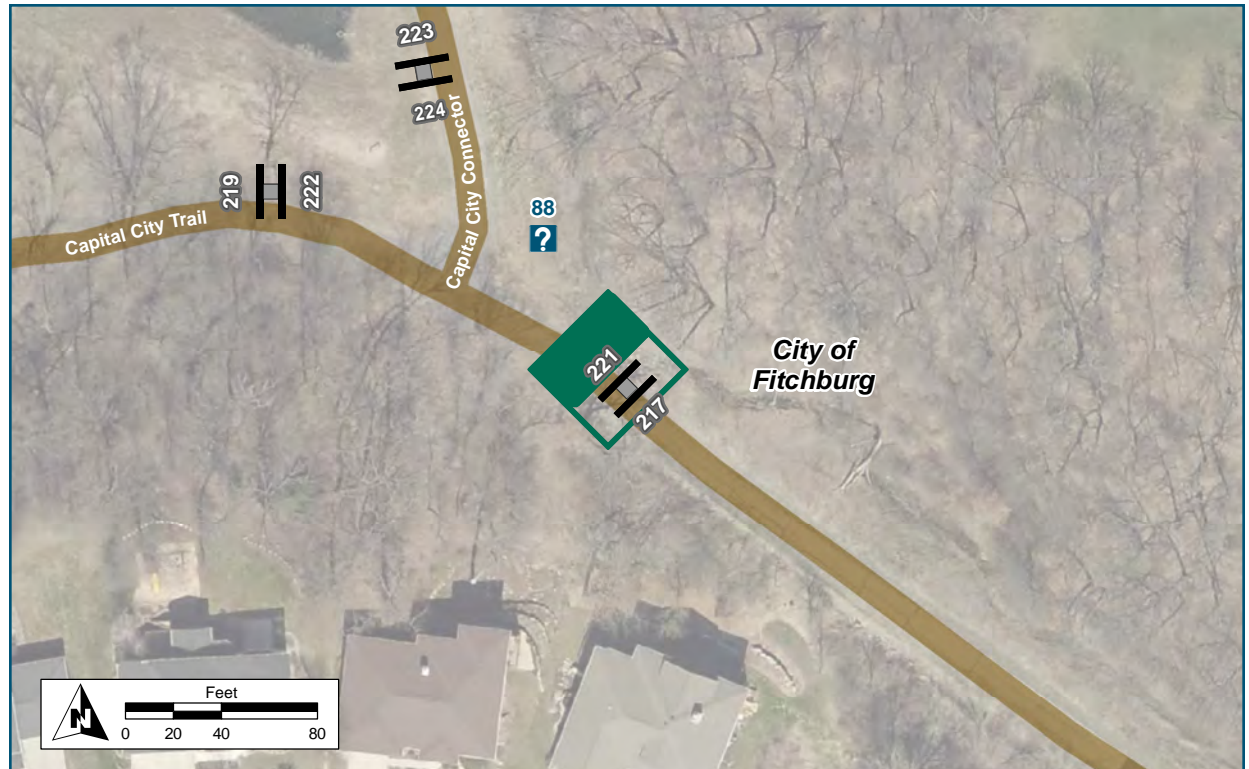
Assembly ID: 221



Entering Fee Area

Fish Hatchery 0.9 mi  
Rd Overpass 5 min

Lake Farm Pk/ 6 mi  
Lussier Her. Ctr 35 min



**Location**

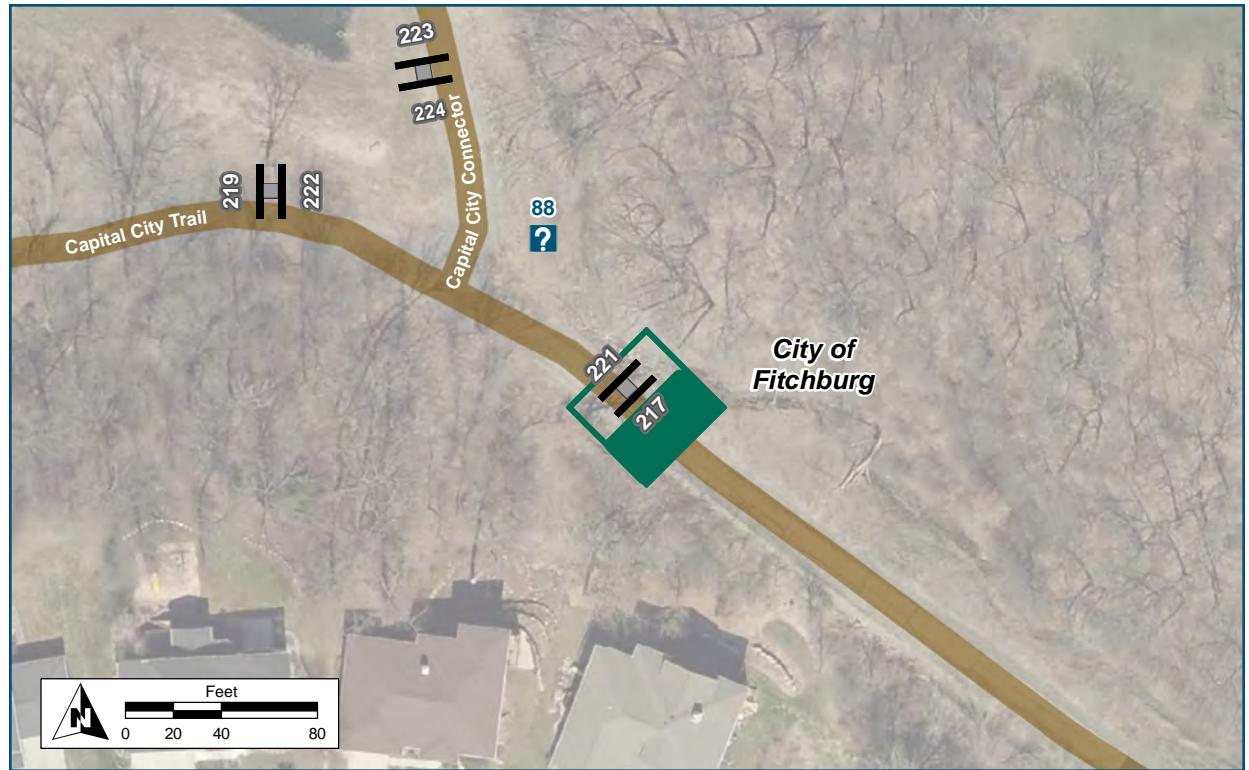
On Capital City Trail  
At E of Capital City Connector

**Installation Details**

Assembly Type Confirmation  
Jurisdiction Dane Co Parks  
Post New  
Other Assemblies Back to back with 217  
Sign Facing West  
Post Distance off Pavement 4 ft from path  
Distance from Intersection About 75 ft east of path junction

**Placement Notes**

Assembly ID: 217



**Location**

On Capital City Trail  
At E of Capital City Connector

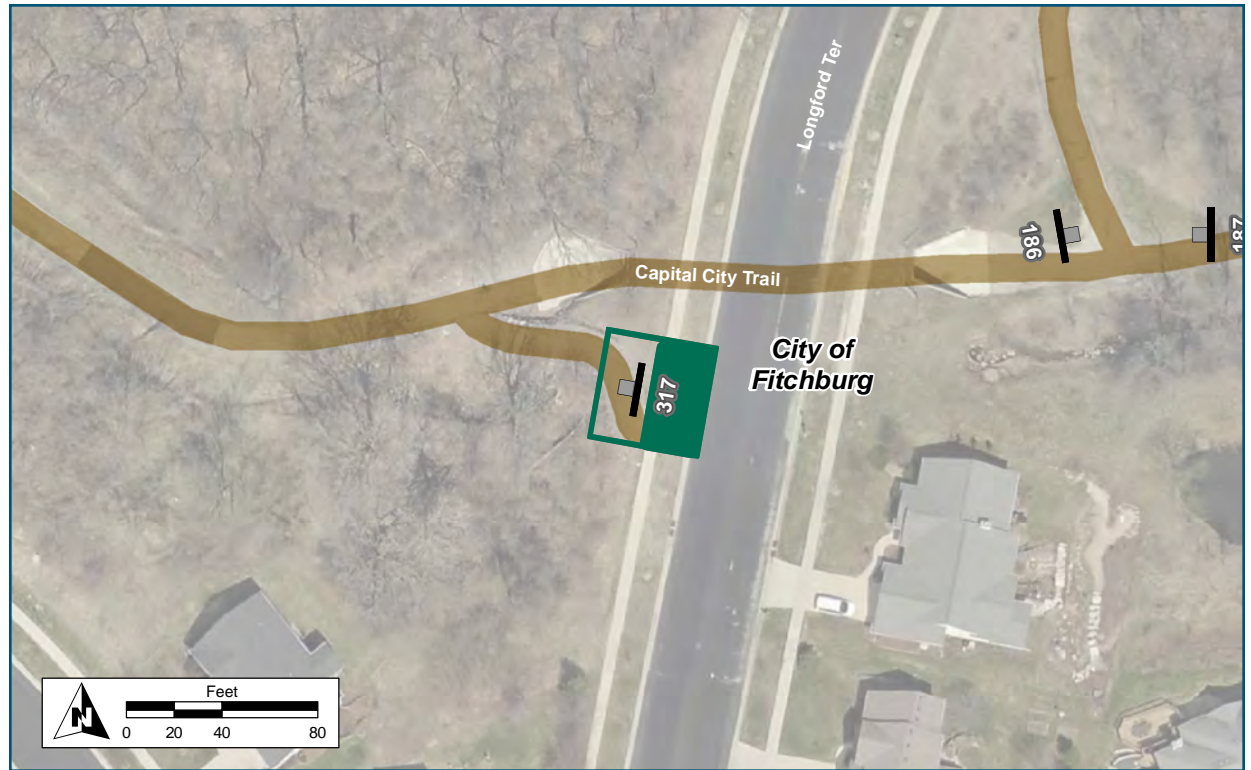
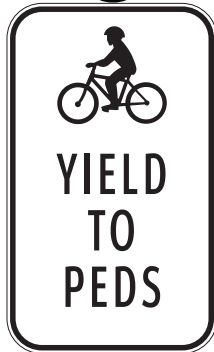
**Installation Details**

Assembly Type	Decision
Jurisdiction	Dane Co Parks
Post	New
Other Assemblies	Back to back with 221
Sign Facing	East
Post Distance off Pavement	4 ft from path
Distance from Intersection	About 75 ft east of path junction

**Placement Notes**



## Assembly ID: 317



### Location

On Longford Terrace  
At Capital City Spur - West

### Installation Details

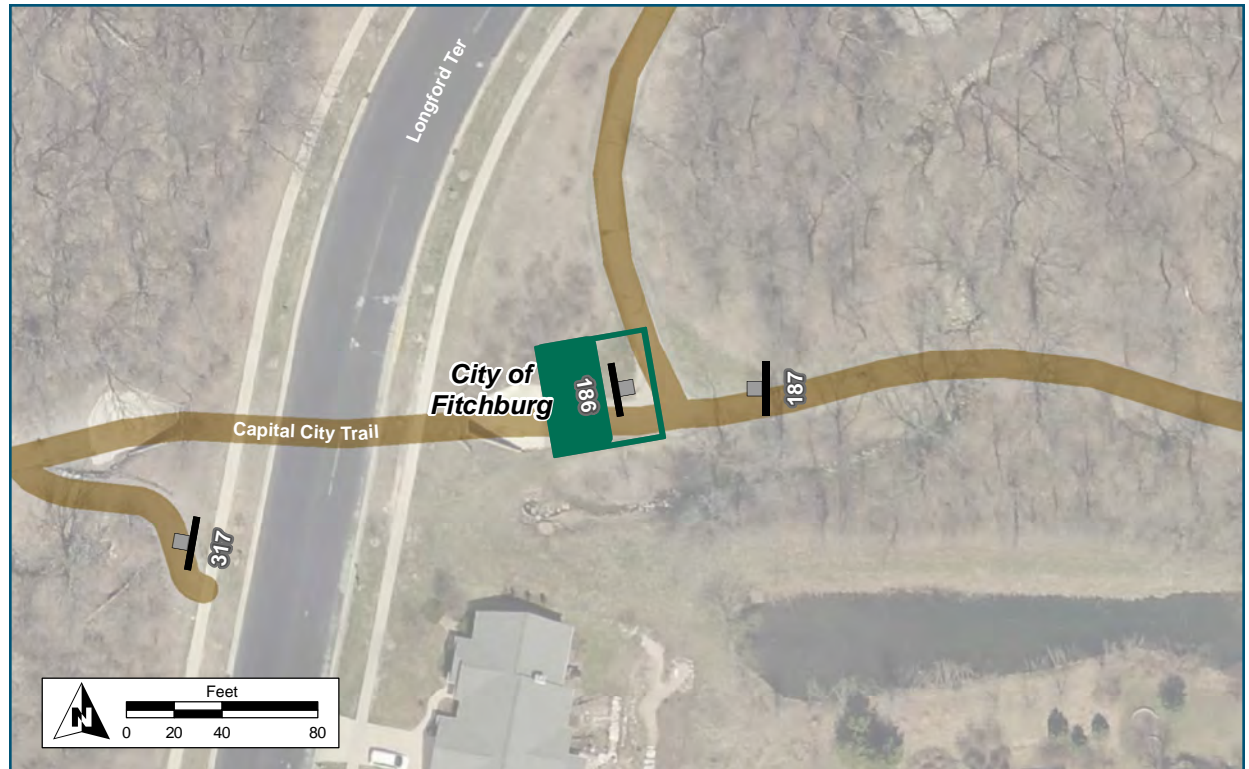
Assembly Type	Path Warning
Jurisdiction	City of Fitchburg
Post	Existing
Other Assemblies	None
Sign Facing	East
Post Distance off Pavement	2 ft from path
Distance from Intersection	3 ft from sidewalk

### Placement Notes

Replace Existing "Walk Your Bike" sign panel with Warning Sign and "Yield to Peds" sub plaque.



Assembly ID: 186



**Location**

On Capital City Trail  
At E of Longford Underpass

**Installation Details**

Assembly Type	Decision
Jurisdiction	Dane Co Parks
Post	New
Other Assemblies	None
Sign Facing	West
Post Distance off Pavement	5 ft
Distance from Intersection	5 ft

**Placement Notes**

Place sign so it is visible from within the tunnel.





Assembly ID: 185

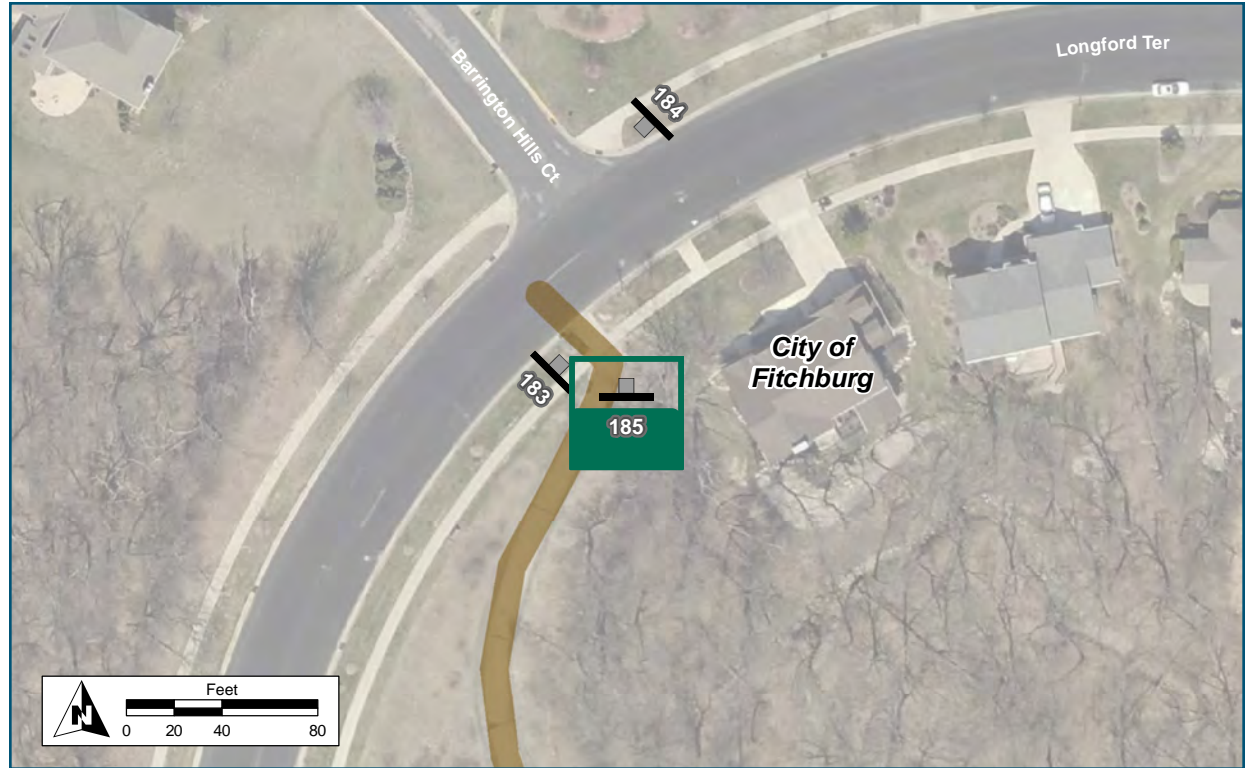
Longford Terrace

← To McKee Farms Park

Follow Posted Bike Route

Post Rd →

Leopold Elem →



**Location**

On Capital City Spur - East  
At Longford Terrace

**Installation Details**

Assembly Type Path Exit  
Jurisdiction Dane Co Parks  
Post New  
Other Assemblies None  
Sign Facing South  
Post Distance off Pavement 4 ft off of path  
Distance from Intersection 10-15 ft from sidewalk

**Placement Notes**

Assembly ID: 184



Location	
On	Longford Terrace
At	N of Barrington Hills Court
Installation Details	
Assembly Type	Decision
Jurisdiction	City of Fitchburg
Post	Existing
Other Assemblies	None
Sign Facing	Northeast
Post Distance off Pavement	4 ft from curb
Distance from Intersection	10 ft from curb ramp
Placement Notes	
Replace existing "BIKE ROUTE" sign panel with new Bike Route sign panels.	





**Assembly ID: 183**



**Location**


On Longford Terrace  
 At Capital City Spur - East

**Installation Details**

Assembly Type	Decision
Jurisdiction	City of Fitchburg
Post	Existing
Other Assemblies	None
Sign Facing	Southwest
Post Distance off Pavement	4 ft from curb
Distance from Intersection	10 ft from curb ramp to spur path

**Placement Notes**

Replace existing "BIKE ROUTE" sign panel with new Bike Route sign panel



Assembly ID: 187

↑ Cannonball Path 

↑ Dunn's Marsh Bike Roundabout

Post Rd →

To McKee Farms Park →



**Location**

On Capital City Trail  
At E of Longford Underpass

**Installation Details**

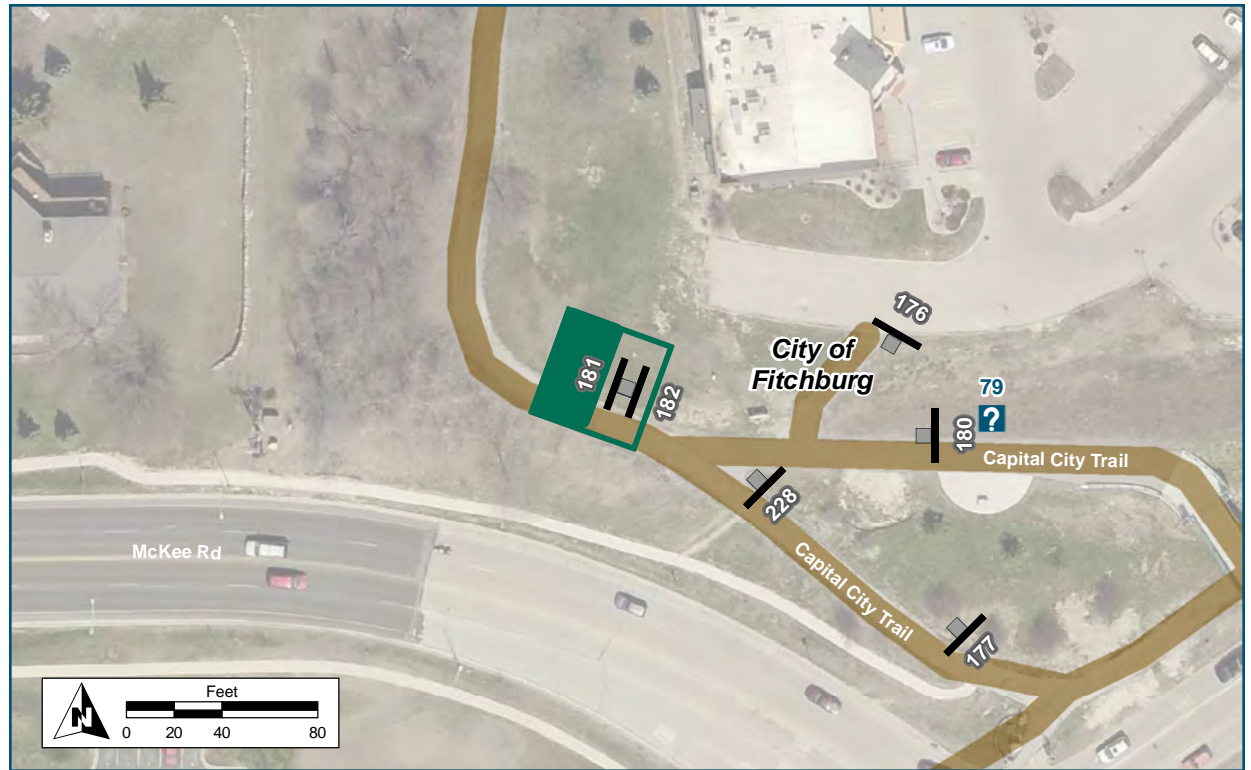
Assembly Type Decision  
Jurisdiction Dane Co Parks  
Post New  
Other Assemblies None  
Sign Facing West  
Post Distance off Pavement 4 ft  
Distance from Intersection 35 ft east of spur trail intersection

**Placement Notes**





Assembly ID: 181



**Location**

On Capital City Trail  
At W of Fish Hatchery overpass

**Installation Details**

Assembly Type Decision  
Jurisdiction Dane Co Parks  
Post New  
Other Assemblies Back to back with 182  
Sign Facing West  
Post Distance off Pavement 4 ft  
Distance from Intersection 30-40 ft west of path junction

**Placement Notes**

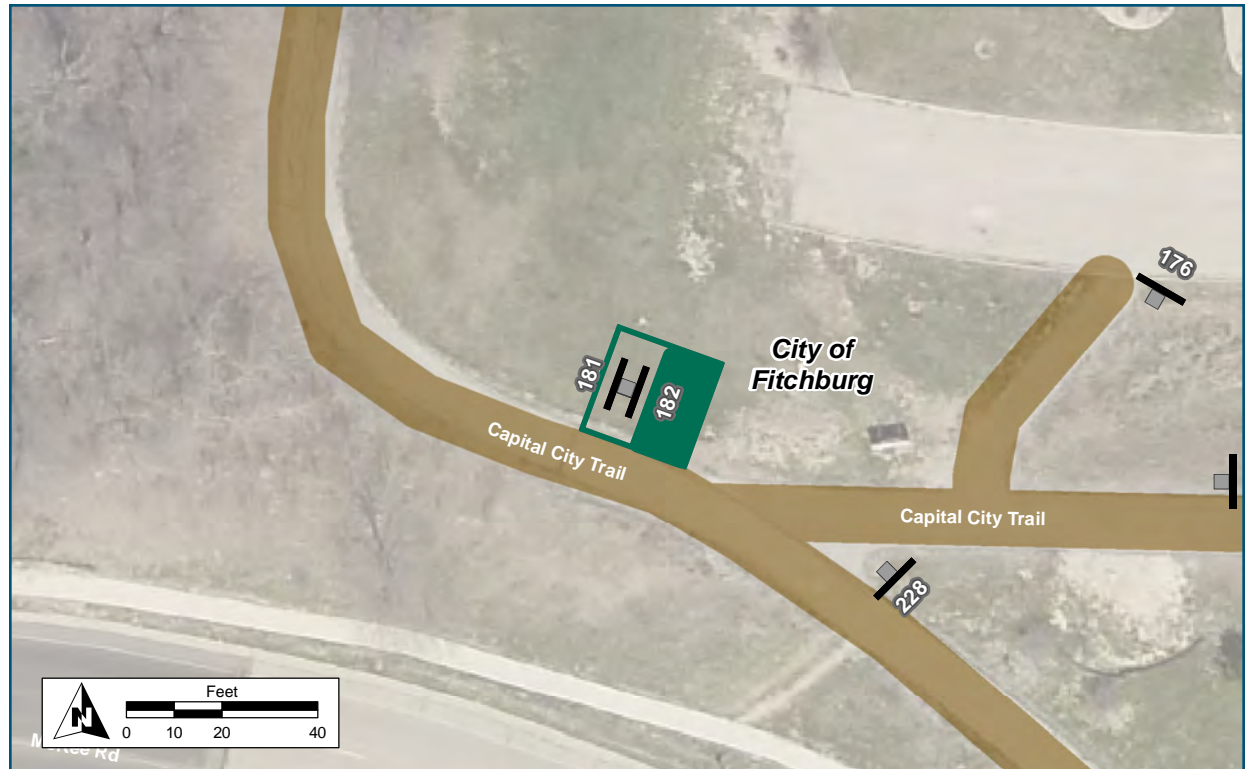
Assembly ID: 182



Cannonball Path 0.8 mi  
5 min

Dawley Bike Hub 1.9 mi  
11 min

Dunn's Marsh Roundabout 2.3 mi  
14 min



**Location**

On Capital City Trail  
At W of Fish Hatchery Overpass

**Installation Details**

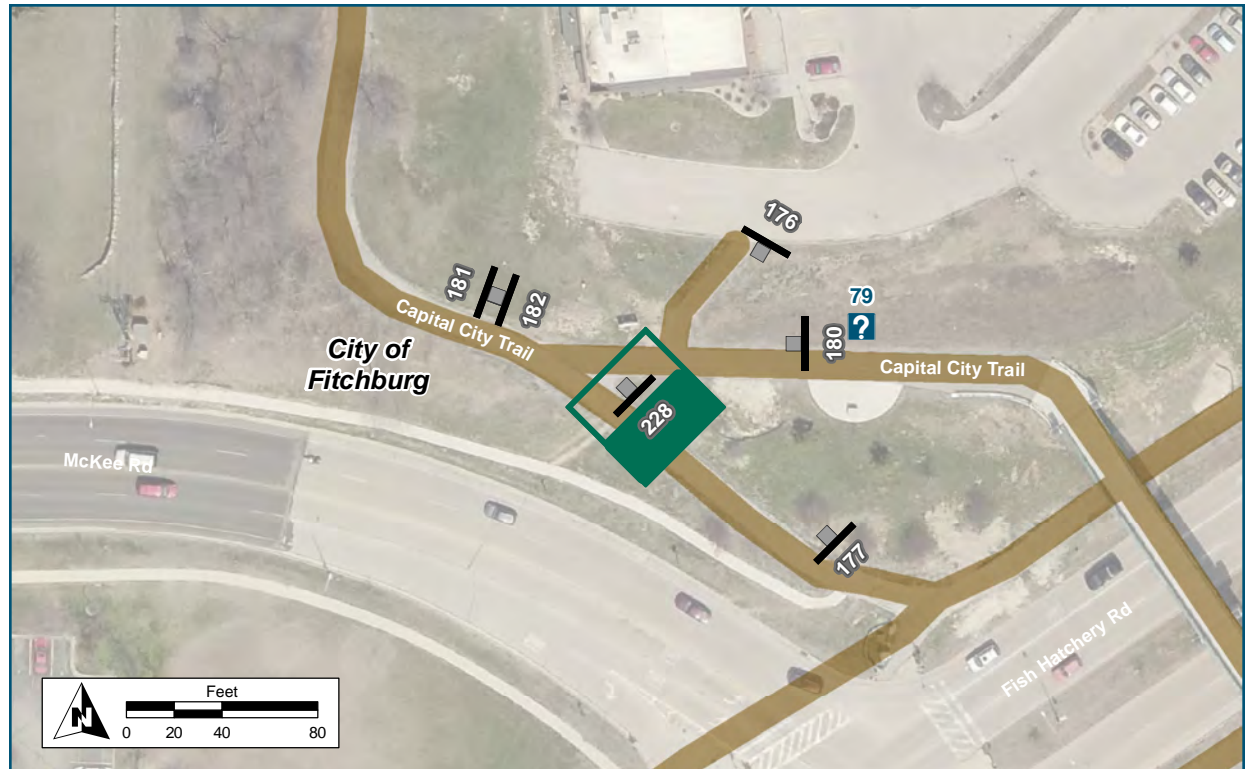
Assembly Type Confirmation  
Jurisdiction Dane Co Parks  
Post New  
Other Assemblies Back to back with 181  
Sign Facing East  
Post Distance off Pavement 4 ft  
Distance from Intersection 30-40 ft west of path junction

**Placement Notes**





Assembly ID: 228



**Location**

On	Capital City Trail
At	W of Fish Hatchery Overpass

**Installation Details**

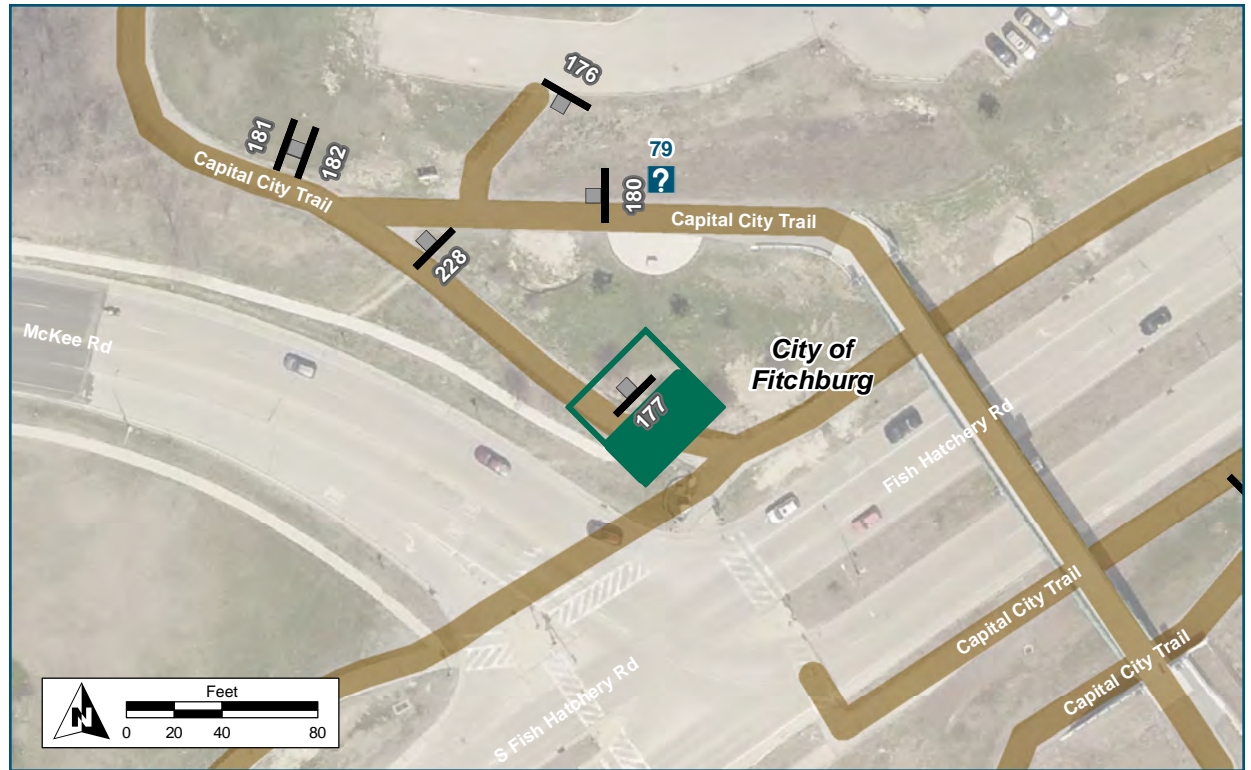
Assembly Type	Decision
Jurisdiction	Dane Co Parks
Post	New
Other Assemblies	None
Sign Facing	East
Post Distance off Pavement	5 ft from path
Distance from Intersection	5 ft from path intersection

**Placement Notes**

--	--



Assembly ID: 177



**Location**

On Capital City Spur  
 At W of Fish Hatchery Rd

**Installation Details**

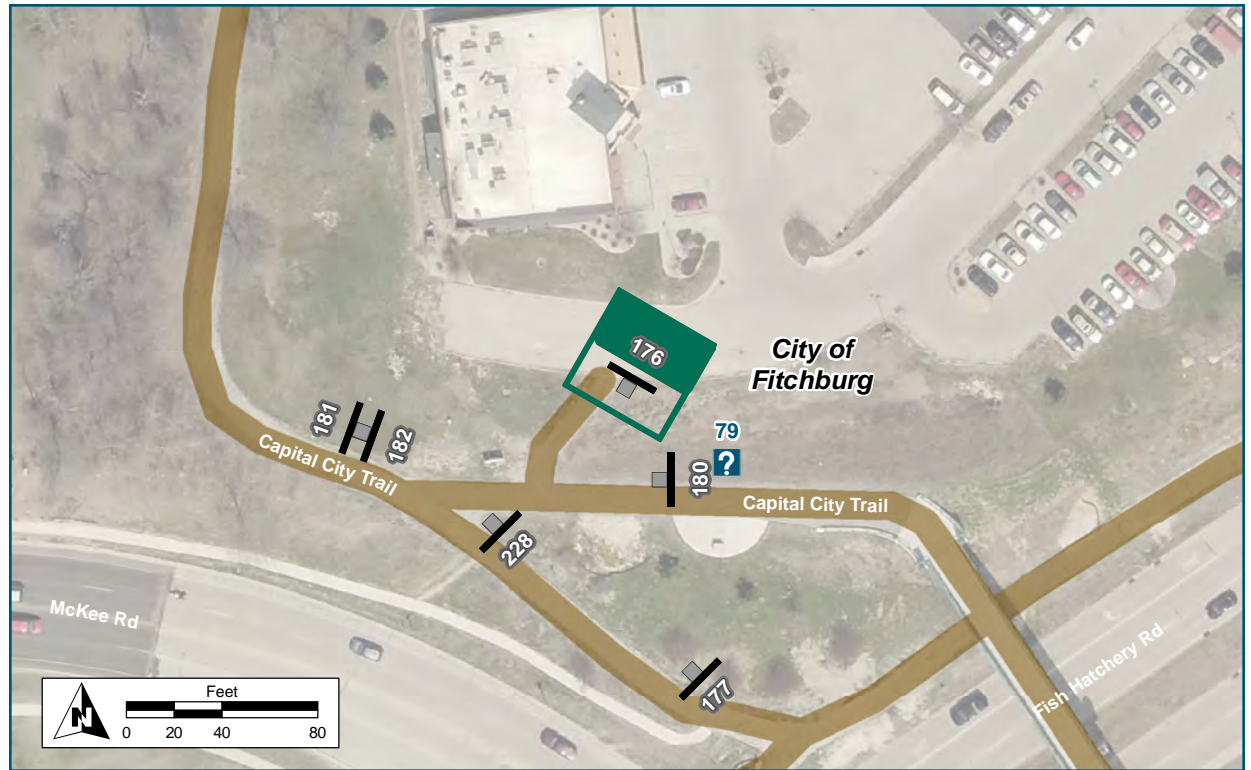
Assembly Type	Path Access
Jurisdiction	Dane County Highway
Post	New
Other Assemblies	None
Sign Facing	East
Post Distance off Pavement	4 ft from path
Distance from Intersection	50 ft west of Fish Hatchery Rd sidepath

**Placement Notes**





Assembly ID: 176



**Location**

On Hatchery Hill spur

At N of Capital City Trail

**Installation Details**

Assembly Type Path Access

Jurisdiction Fitchburg

Post New

Other Assemblies None

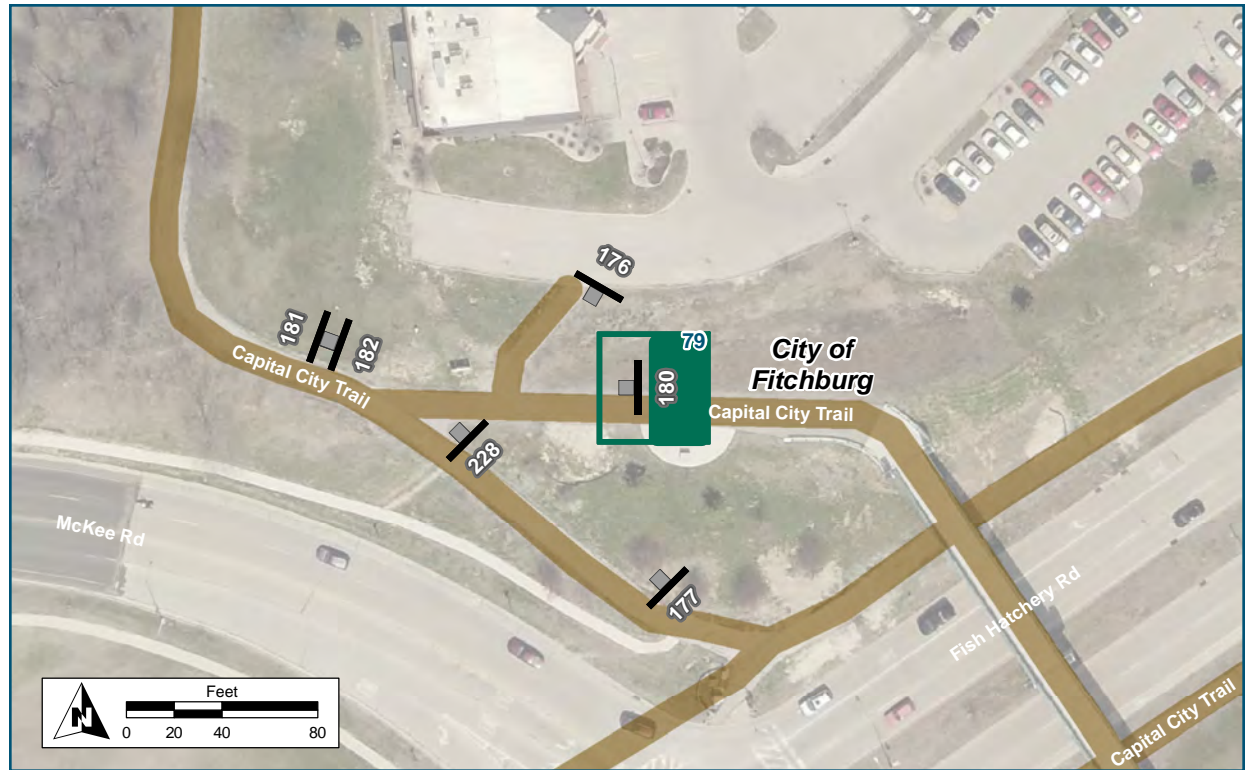
Sign Facing North

Post Distance off Pavement 4 ft from path

Distance from Intersection 5 ft from curb

**Placement Notes**

Assembly ID: 180

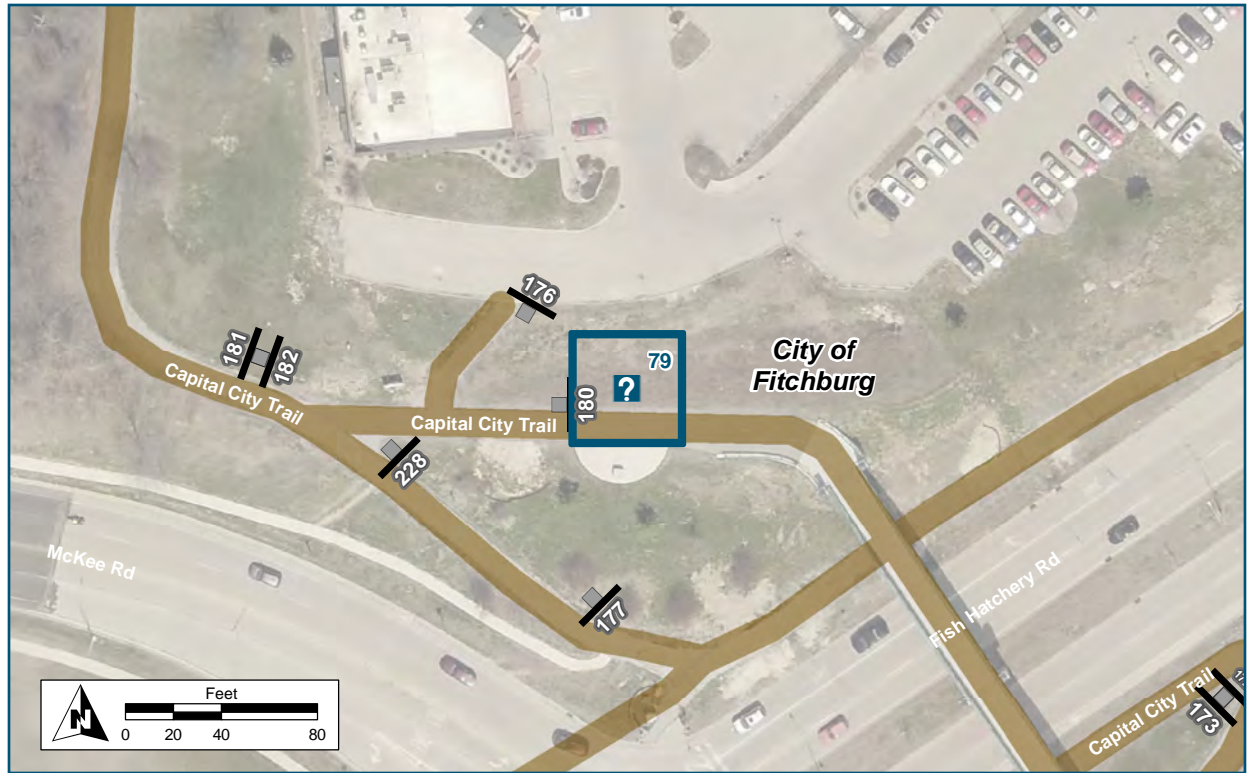


Location	
On	Capital City Trail
At	W of Fish Hatchery Overpass
Installation Details	
Assembly Type	Decision
Jurisdiction	Dane Co Parks
Post	New
Other Assemblies	None
Sign Facing	East
Post Distance off Pavement	4 ft
Distance from Intersection	25 ft uphill from Hatchery Hill spur path intersection
Placement Notes	





See Placement Notes



**Location**

On Capital City Trail  
At W of Overpass

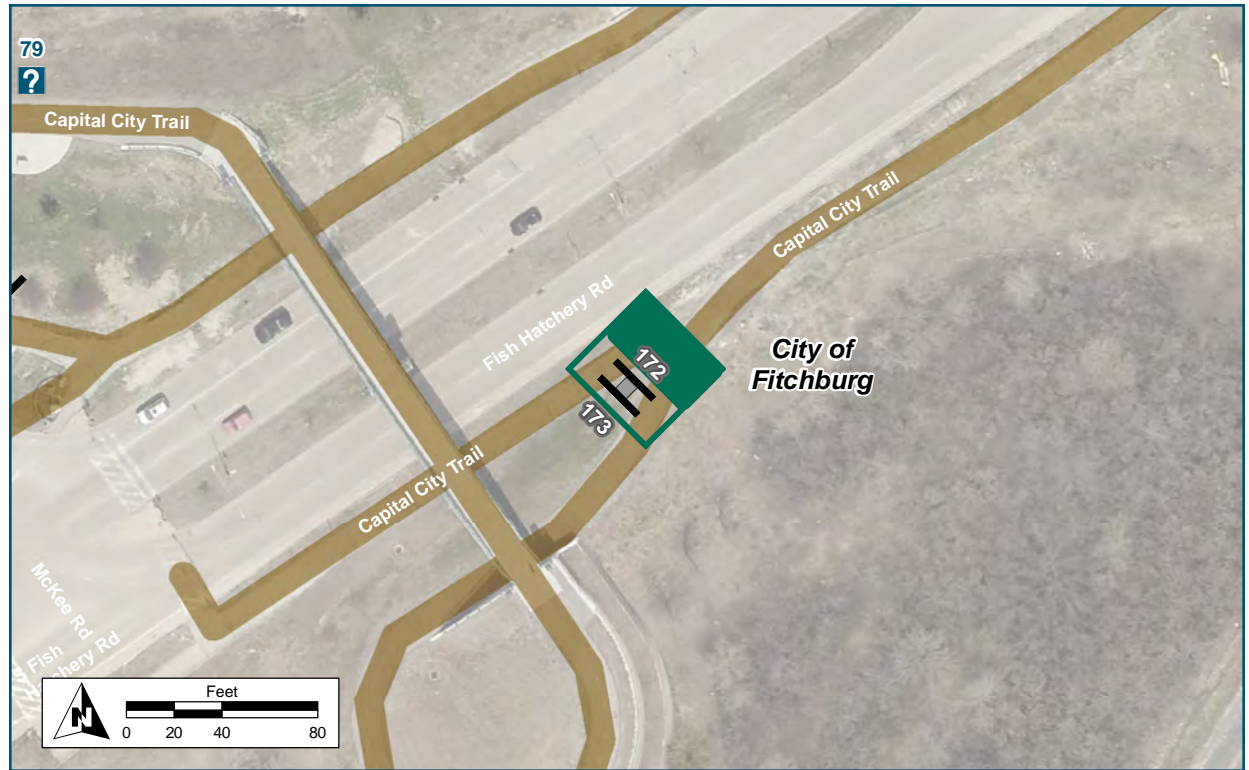
**Installation Details**

Kiosk Type Map  
Jurisdiction Dane County Parks  
Existing or Proposed Proposed  
Sign Facing South  
Distance off Pavement 5 ft north of path  
Distance from Intersection At rest area

**Placement Notes**

Place Kiosk so that the viewer is facing north and map is oriented so north is "up".

**Assembly ID: 172**



**Location**

On Fish Hatchery Road

At NE of Overpass

**Installation Details**

Assembly Type Turn

Jurisdiction Dane County Highway

Post New

Other Assemblies Back to back with 173

Sign Facing Northeast

Post Distance off Pavement 4 ft from path

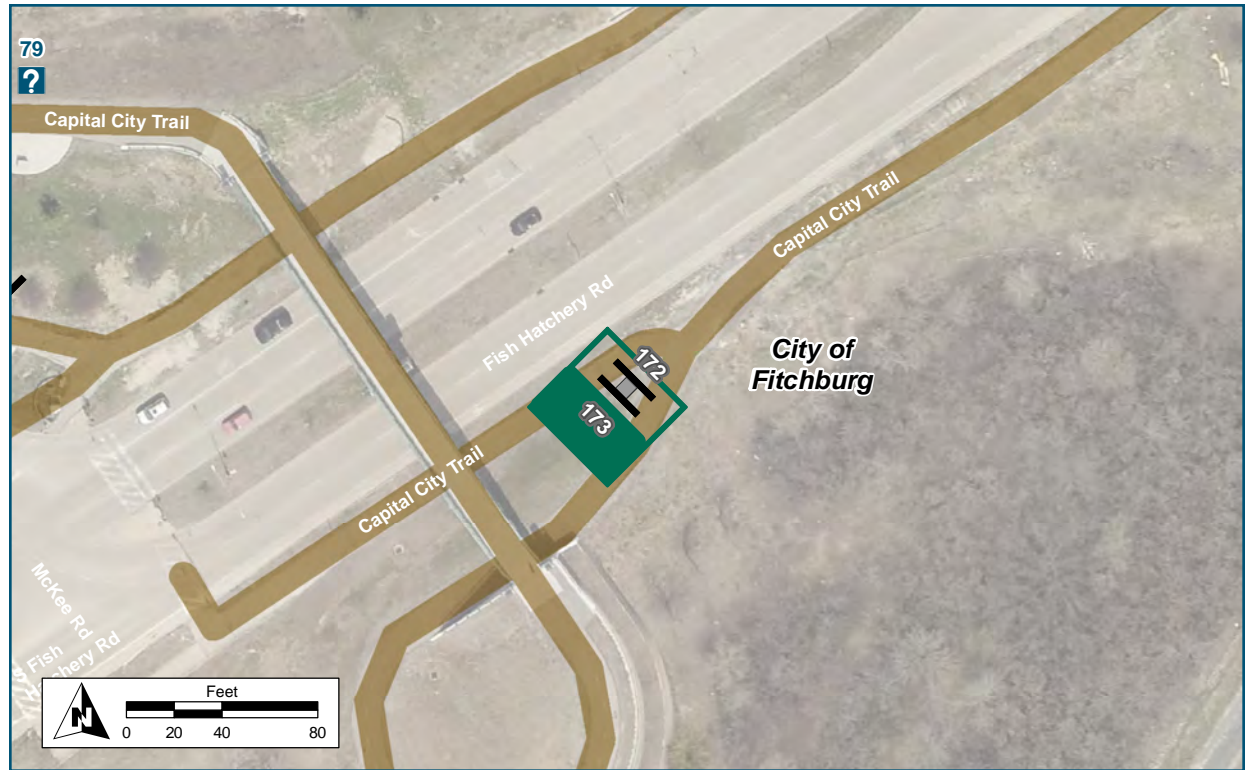
Distance from Intersection 4 ft from path juncture

**Placement Notes**





**Assembly ID: 173**



**Location**

On Fish Hatchery Road

At NE of Overpass

**Installation Details**

Assembly Type Turn

Jurisdiction Dane County Highway

Post New

Other Assemblies Back to back with 172

Sign Facing Southwest

Post Distance off Pavement 4 ft from path

Distance from Intersection 4 ft from path juncture

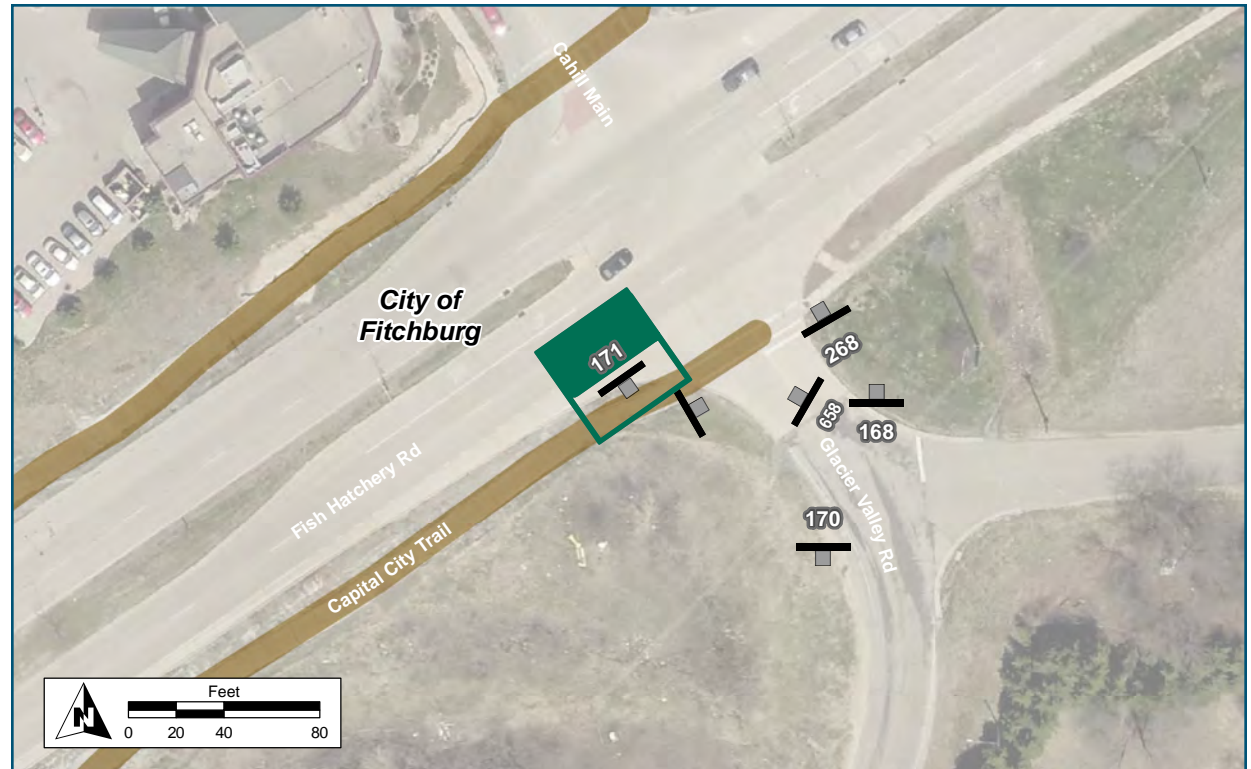
**Placement Notes**





## Assembly ID: 171

Existing Assembly to Remain



### Location

On Fish Hatchery Road

At W of Glacier Valley Road

### Installation Details

Assembly Type Streetname

Jurisdiction Fitchburg

Post Existing

Other Assemblies

Sign Facing N/A

Post Distance off Pavement 3 ft from path

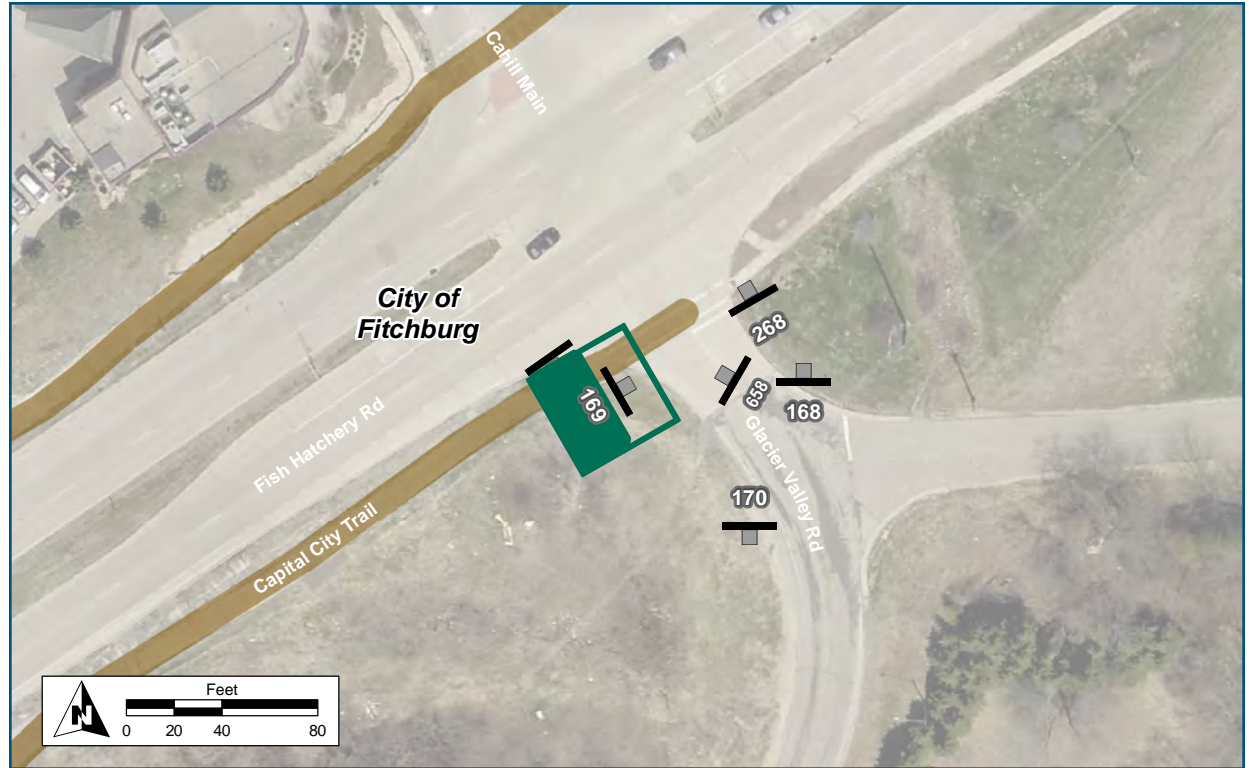
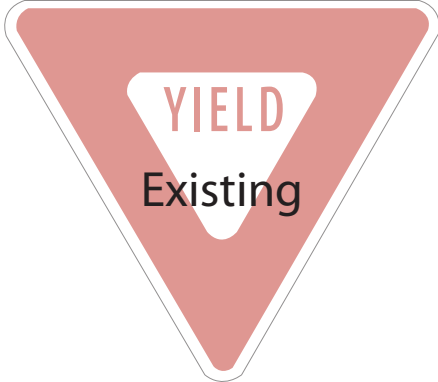
Distance from Intersection About 10 ft west of curb ramp to Glacier Valley Rd

### Placement Notes

Existing Streetname assembly to remain



Assembly ID: 169

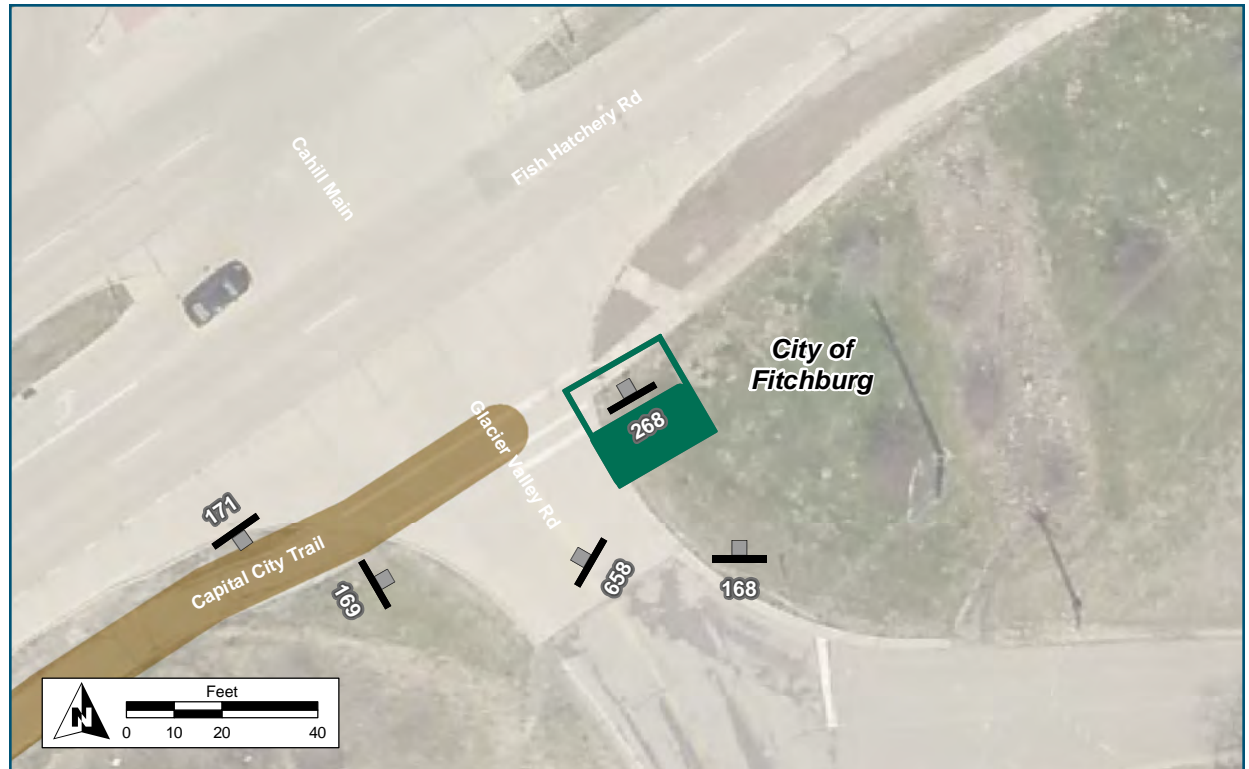


Location	
On	Fish Hatchery Road
At	W of Glacier Valley Road
Installation Details	
Assembly Type	Yield/Turn
Jurisdiction	City of Fitchburg
Post	Replace
Other Assemblies	None
Sign Facing	Southwest
Post Distance off Pavement	4 ft from path
Distance from Intersection	7 ft from curb
Placement Notes	
Replace existing sign post with taller post to accommodate both yield sign and bike route signs.	





See Placement Notes



**Location**


On Glacier Valley Rd  
At Fish Hatchery Rd

**Installation Details**

Assembly Type	Existing Turn
Jurisdiction	City of Fitchburg
Post	Existing
Other Assemblies	None
Sign Facing	Southeast
Post Distance off Pavement	7 ft from curb
Distance from Intersection	0 ft

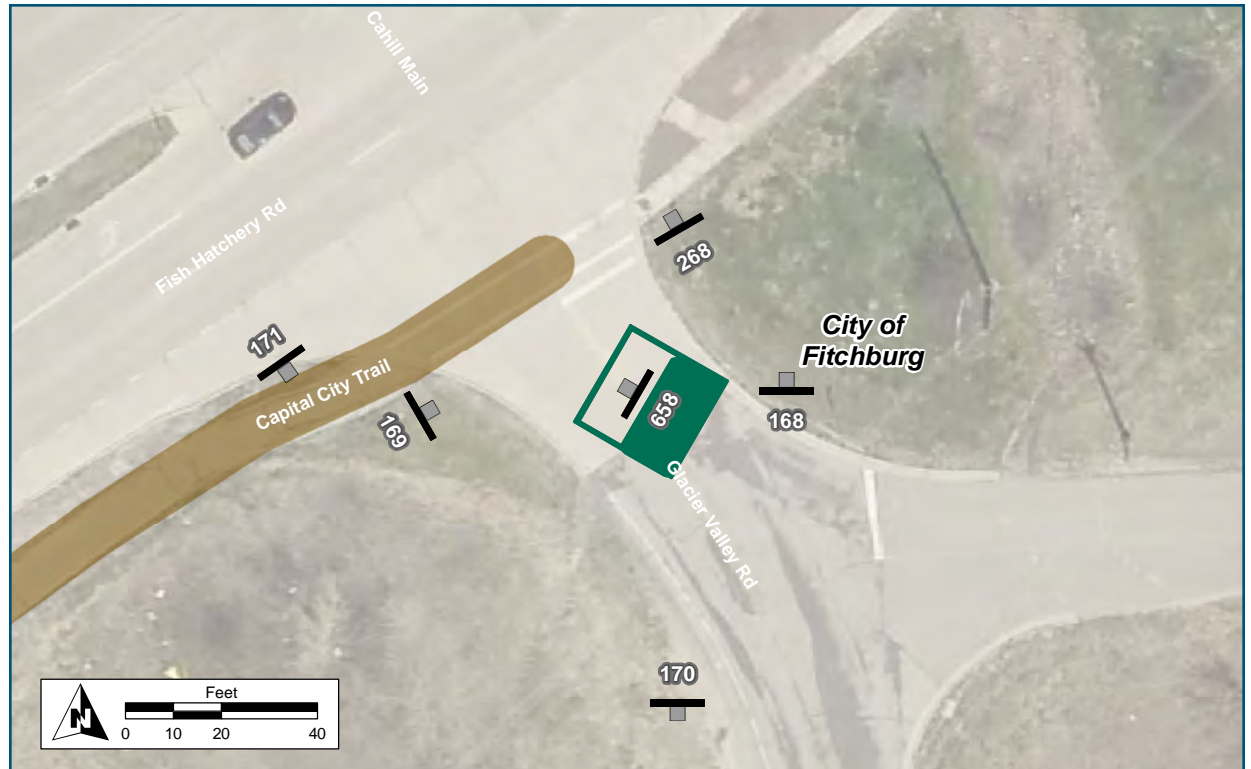
**Placement Notes**

Possibly remove bike route sign and sign post (redundant).





CAP. CITY  
TRAIL

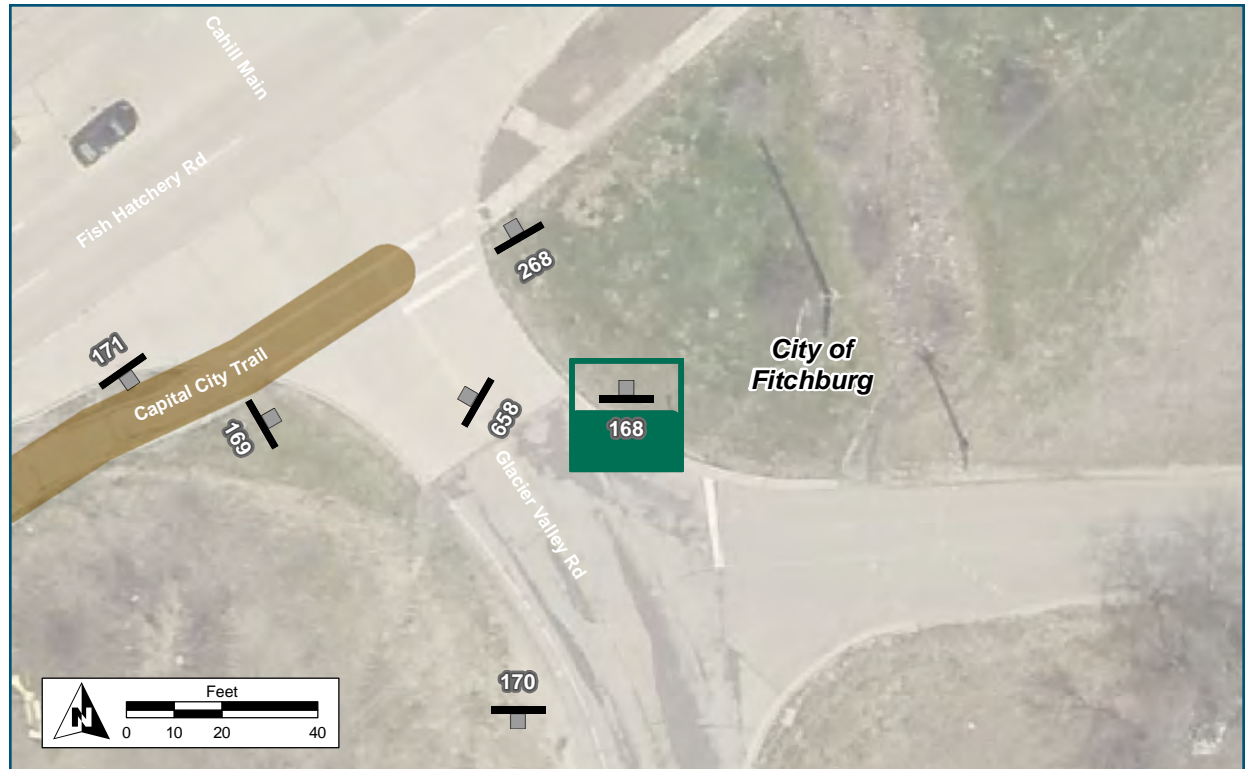


Location	
On	Glacier Valley Dr
At	South of Fish Hatchery Rd
Installation Details	
Assembly Type	Pavement Marking
Jurisdiction	Fitchburg
Post	N/A
Other Assemblies	None
Sign Facing	South
Post Distance off Pavement	N/A
Distance from Intersection	About 30 ft south of crosswalk
Placement Notes	





Assembly ID: 168



**Location**

On Glacier Valley Rd  
At S of Fish Hatchery Rd

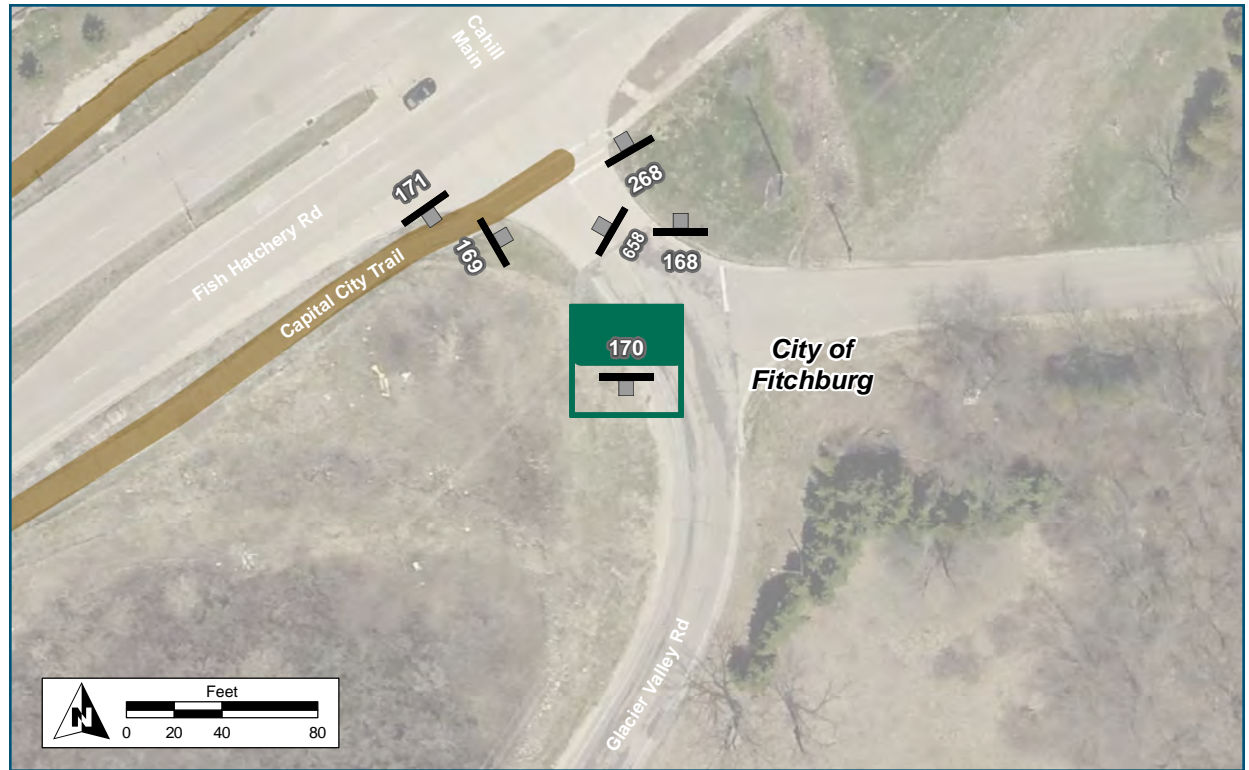
**Installation Details**

Assembly Type Decision  
Jurisdiction City of Fitchburg  
Post New  
Other Assemblies None  
Sign Facing South  
Post Distance off Pavement 5 ft from curb  
Distance from Intersection About 50 feet south of sidewalk

**Placement Notes**



Assembly ID: 170



**Location**

On Glacier Valley Road  
At S of Fish Hatchery Road

**Installation Details**

Assembly Type	Confirmation
Jurisdiction	City of Fitchburg
Post	New
Other Assemblies	None
Sign Facing	North
Post Distance off Pavement	13 ft from edge road
Distance from Intersection	90-100 ft south of sidepath.

**Placement Notes**

Should be visible for bicyclists turning right on sidepath.





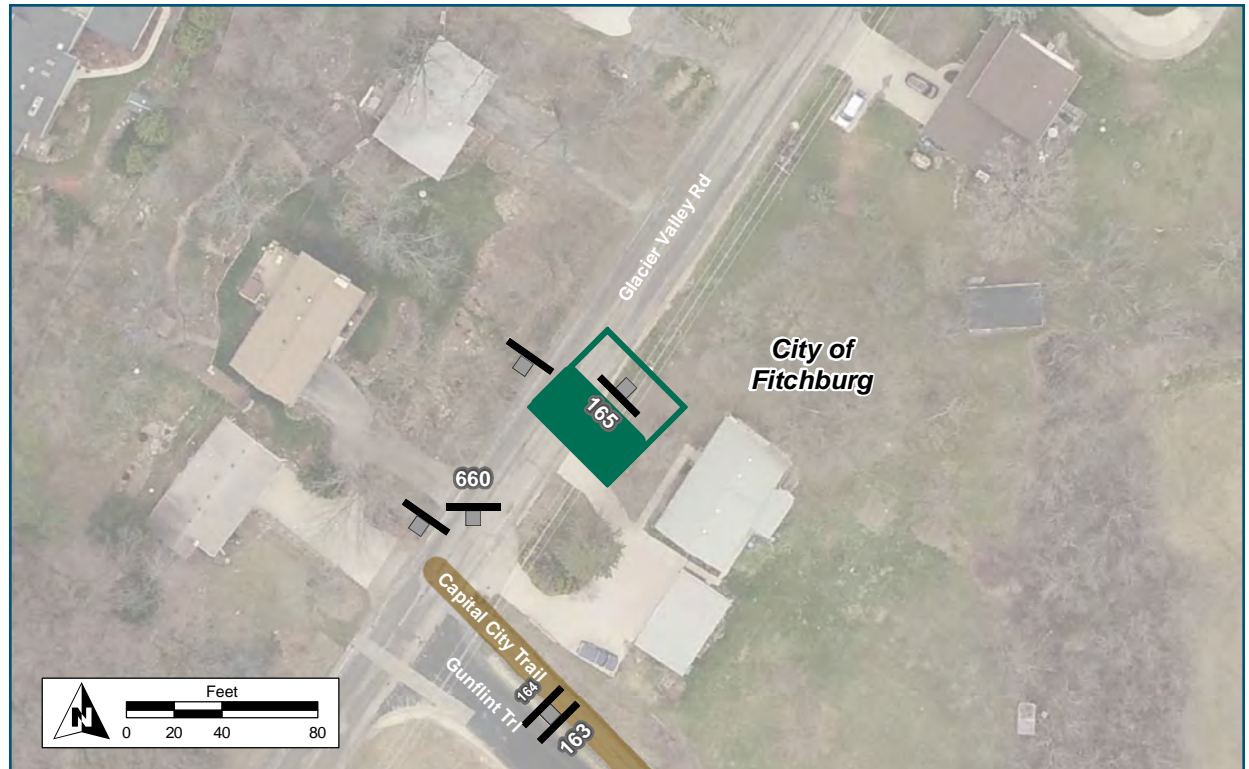
Assembly ID: 165



Fish Hatchery Rd Overpass 0.5 mi  
3 min

Cannonball Path 1.4 mi  
8 min

Dawley Bike Hub 2.4 mi  
14 min



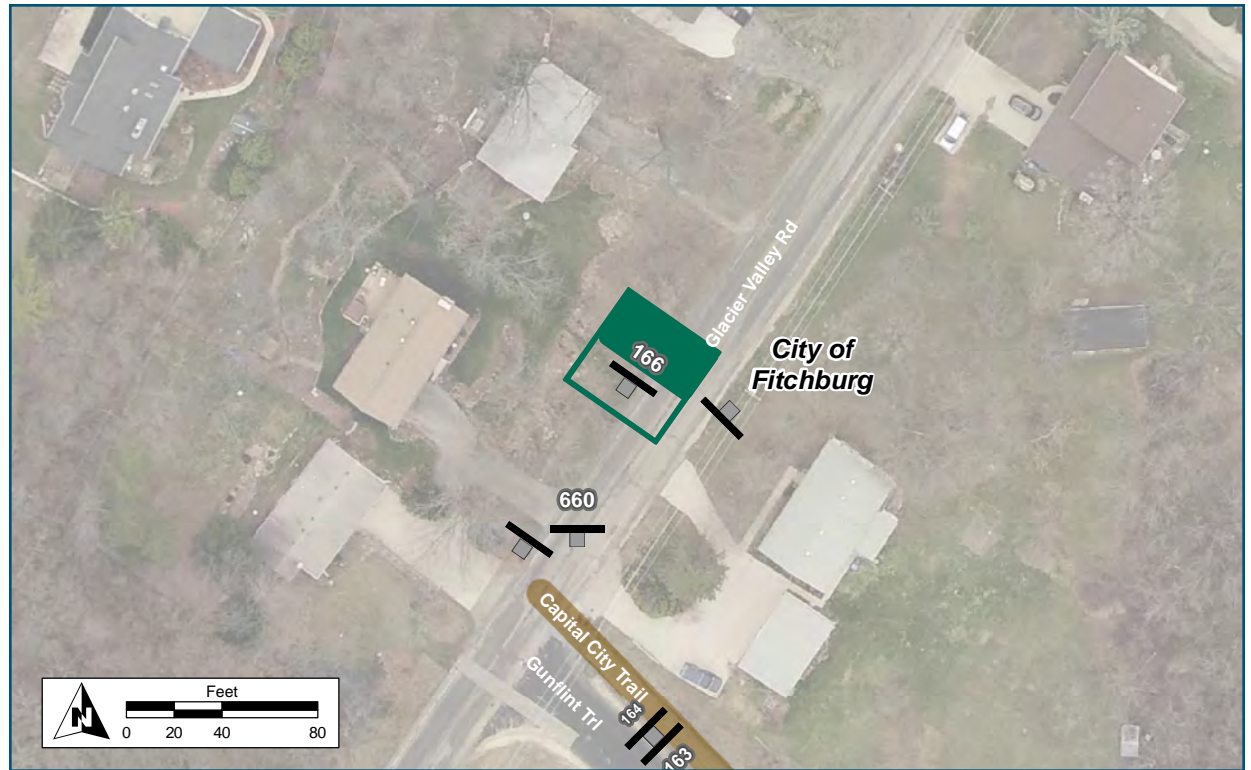
Location	
On	Glacier Valley Road
At	N of Gunflint Trail
Installation Details	
Assembly Type	Confirmation
Jurisdiction	City of Fitchburg
Post	New
Other Assemblies	None
Sign Facing	South
Post Distance off Pavement	13 ft
Distance from Intersection	Over 110 ft north of path intersection.
Placement Notes	
Place north of driveway and mailbox.	



Assembly ID: 166



In 100 Feet



**Location**

On Glacier Valley Road  
At N of Gunflint Trail

**Installation Details**

Assembly Type	Turn
Jurisdiction	City of Fitchburg
Post	New
Other Assemblies	None
Sign Facing	North
Post Distance off Pavement	7 ft
Distance from Intersection	90 ft from path intersection.

**Placement Notes**

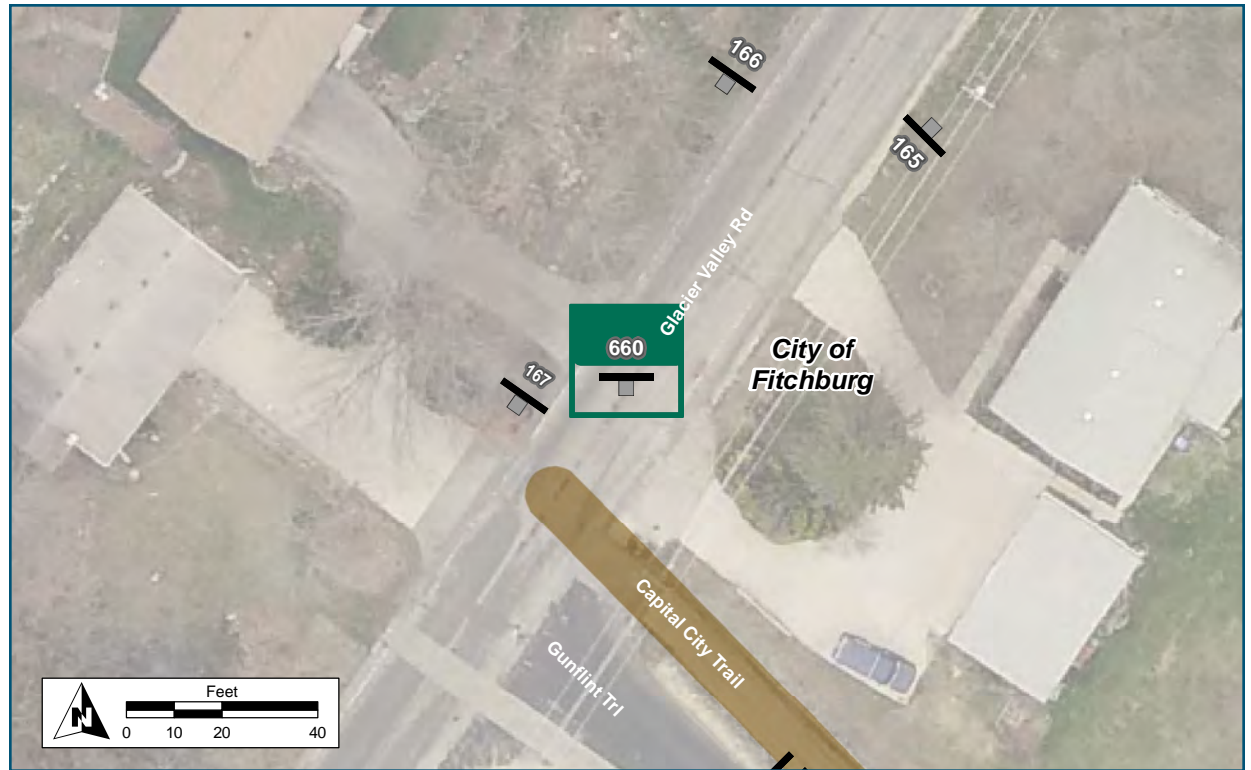
Avoid overhanging branches. Place near mowed clearing, about 80 ft north of current sign.







CAP. CITY  
TRAIL



**Location**

On Glacier Valley Road  
At N of Gunflint Trail

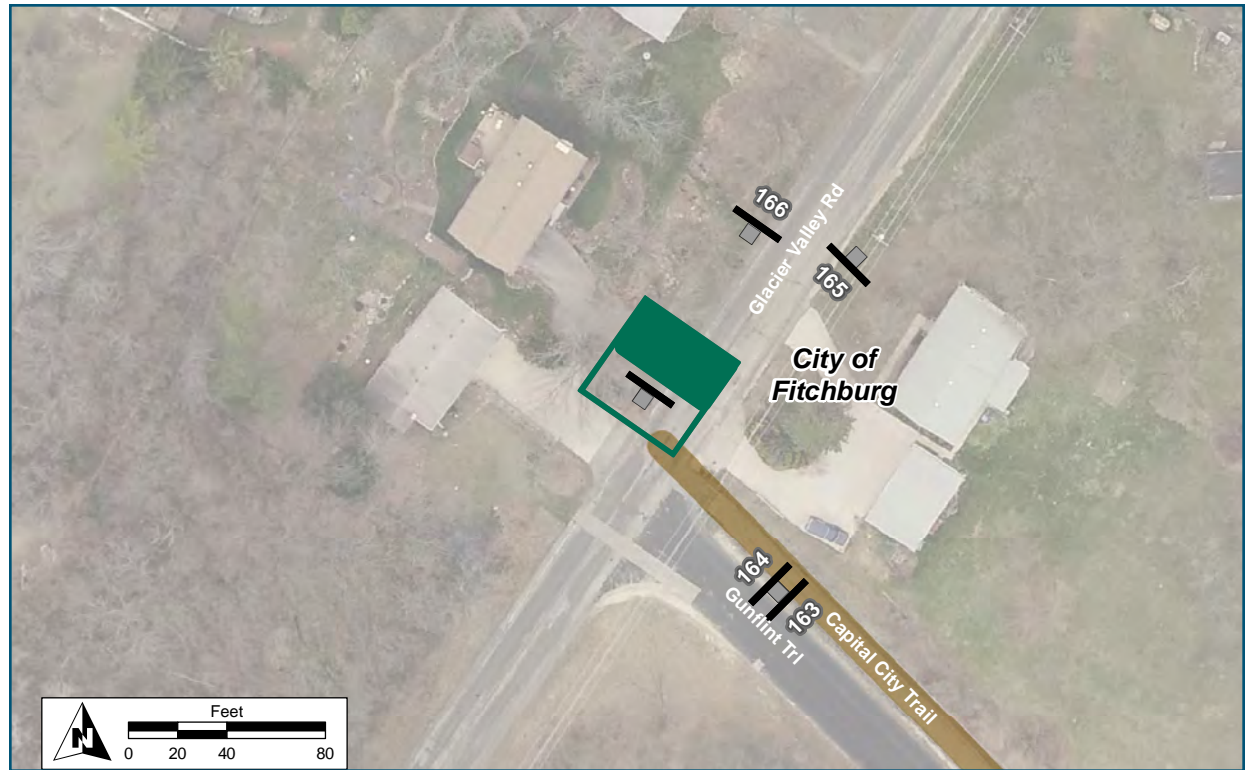
**Installation Details**

Assembly Type	Pavement Marking
Jurisdiction	City of Fitchburg
Post	N/A
Other Assemblies	None
Sign Facing	North
Post Distance off Pavement	N/A
Distance from Intersection	25 ft north of path intersection.

**Placement Notes**



## Remove Existing Sign



### Location

On Glacier Valley Road  
At N of Gunflint Trail

### Installation Details

Assembly Type	Existing Turn
Jurisdiction	City of Fitchburg
Post	Remove
Other Assemblies	None
Sign Facing	North
Post Distance off Pavement	5-10 ft
Distance from Intersection	10 ft north of path intersection

### Placement Notes

Remove this sign. Existing sign is hidden by overhanging branches, and will be replaced by Assembly #166.





Assembly ID: 164



Eagle School 0.2 mi  
1 min

Fitchburg Civic Campus 1.2 mi  
7 min

Lake Farm Pk/ Lussier Her. Ctr 5 mi  
30 min



**Location**

On Capital City Trail  
At E of Glacier Valley Rd

**Installation Details**

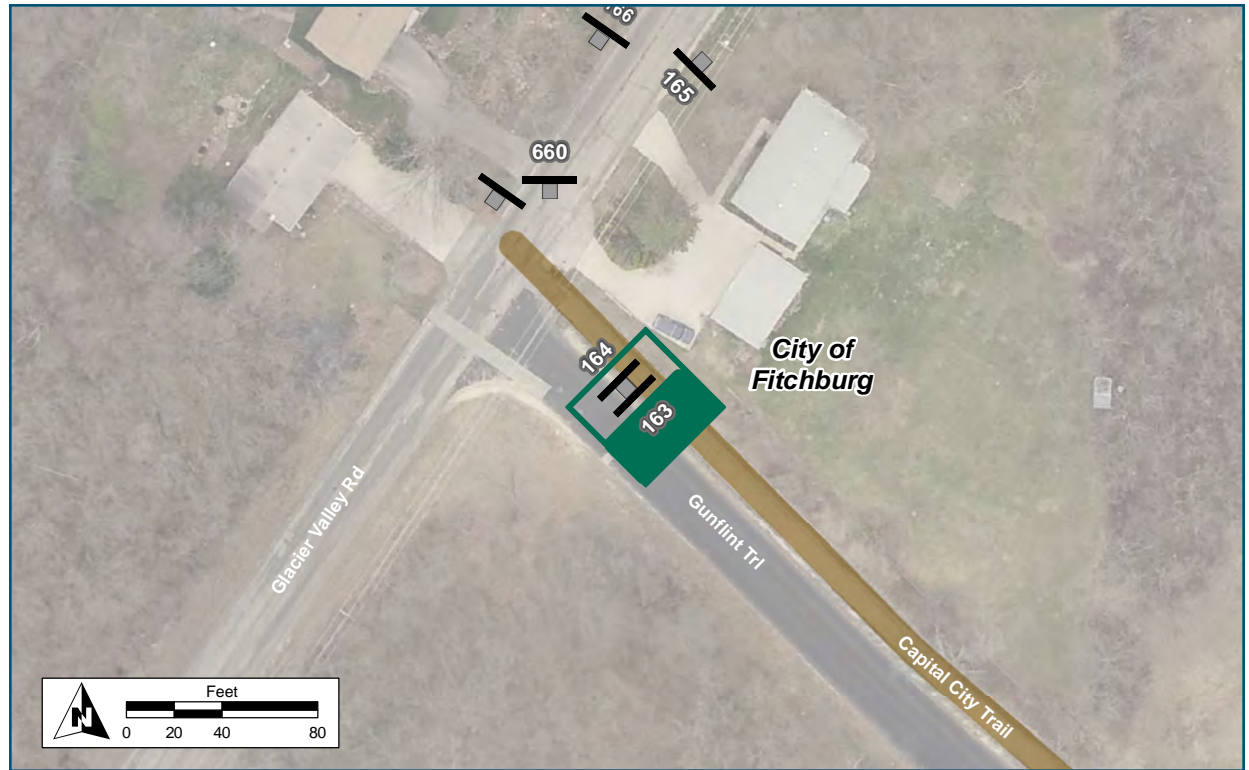
Assembly Type Confirmation  
Jurisdiction City of Fitchburg  
Post New  
Other Assemblies Back to back with 163  
Sign Facing West  
Post Distance off Pavement 3 ft from path  
Distance from Intersection 50 ft east of Glacier Valley Rd.

**Placement Notes**

About 50 ft east of existing "STOP" sign.



Assembly ID: 163



**Location**

On Capital City Trail  
At E of Glacier Valley Rd

**Installation Details**

Assembly Type Turn  
Jurisdiction City of Fitchburg  
Post New  
Other Assemblies Back to back with 164  
Sign Facing East  
Post Distance off Pavement 3 ft from path  
Distance from Intersection 50 ft east of Glacier Valley Rd

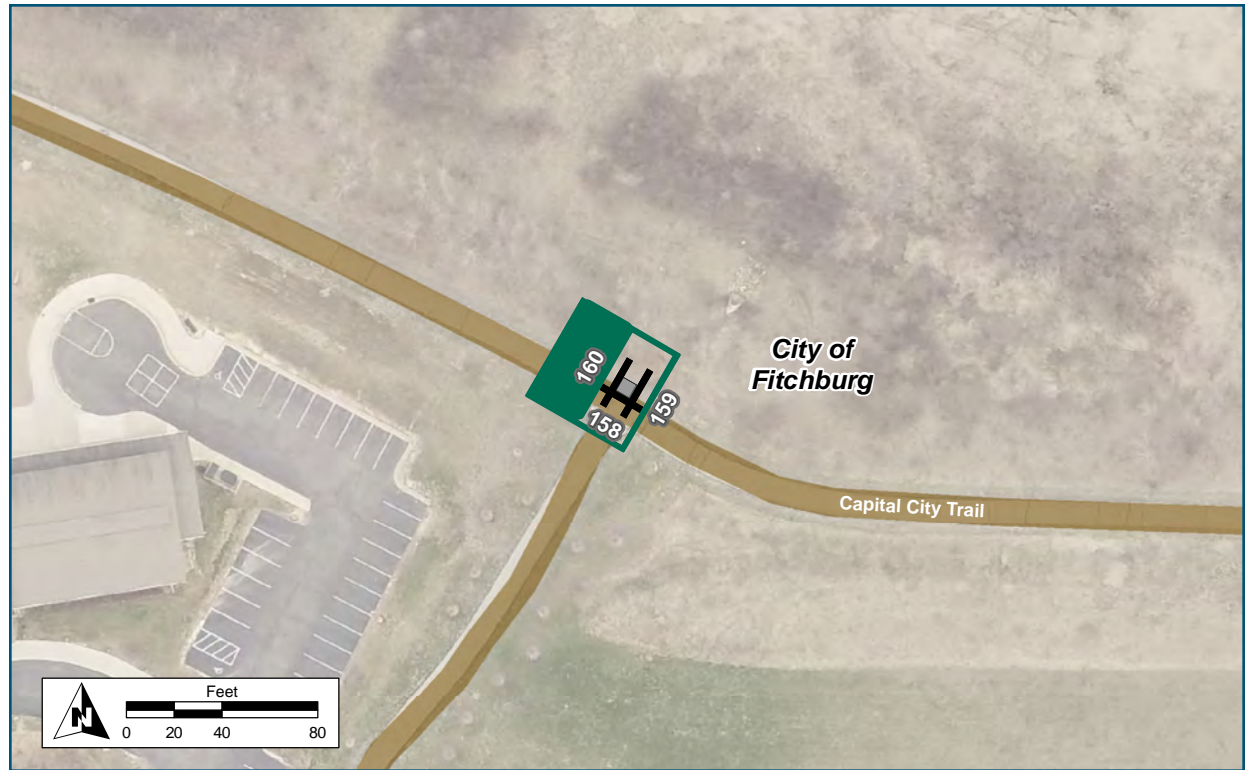
**Placement Notes**

About 50 feet southeast of existing "STOP" sign.





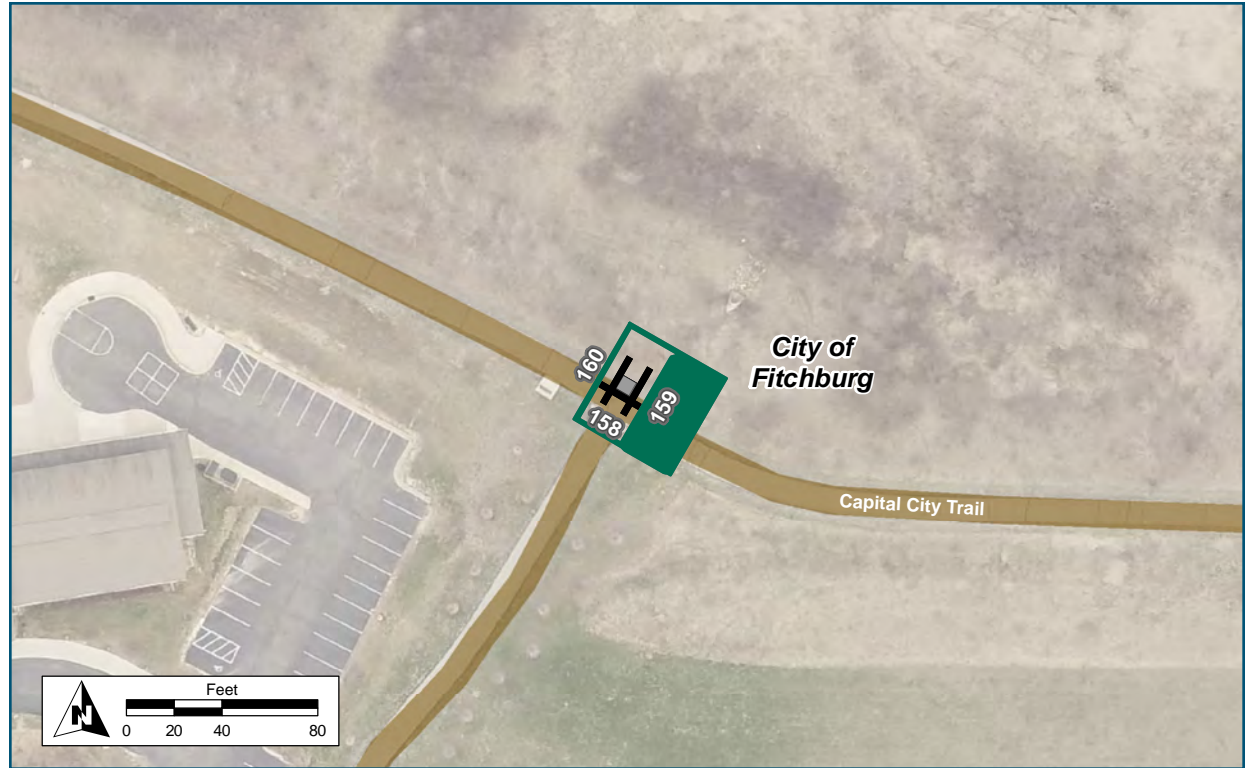
Assembly ID: 160



<b>Location</b>	
On	Capital City Trail
At	N of Eagle School path
<b>Installation Details</b>	
Assembly Type	Decision
Jurisdiction	Dane Co Parks
Post	New
Other Assemblies	Back to back with 159, Perpendicular to 158
Sign Facing	West
Post Distance off Pavement	4 ft
Distance from Intersection	0 ft
<b>Placement Notes</b>	



Assembly ID: 159



**Location**

On Capital City Trail  
At N of Eagle School path

**Installation Details**

Assembly Type Decision  
Jurisdiction Dane Co Parks  
Post New  
Other Assemblies Back to back with 160, Perpendicular to 158  
Sign Facing East  
Post Distance off Pavement 4 ft  
Distance from Intersection 0 ft

**Placement Notes**



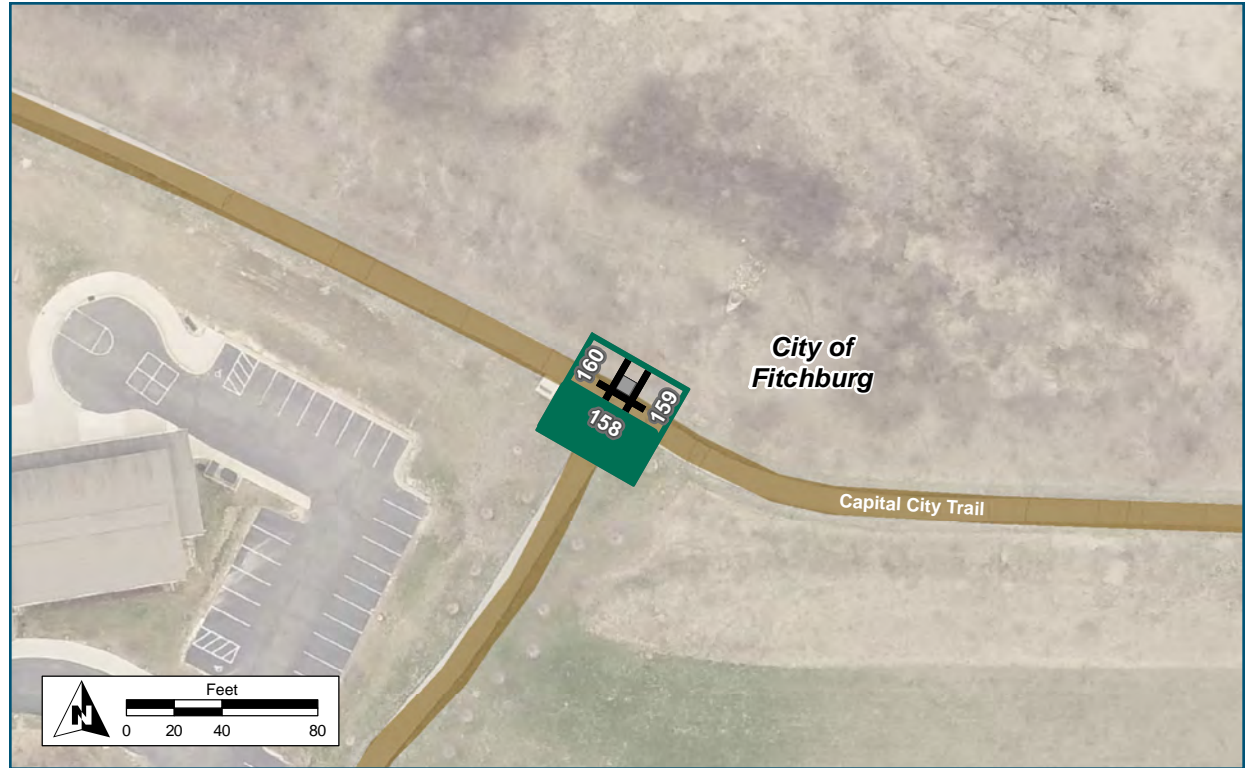
Assembly ID: 158

↔ Capital City Trail 

← Fish Hatchery Rd Overpass

Syene Rd →

Lake Farm Pk/ Lussier Her. Ctr →



**Location**

On Capital City Trail  
At N of Eagle School path

**Installation Details**

Assembly Type Decision  
Jurisdiction Dane Co Parks  
Post New  
Other Assemblies Perpendicular to 159 and 160  
Sign Facing South  
Post Distance off Pavement 4 ft  
Distance from Intersection 0 ft

**Placement Notes**

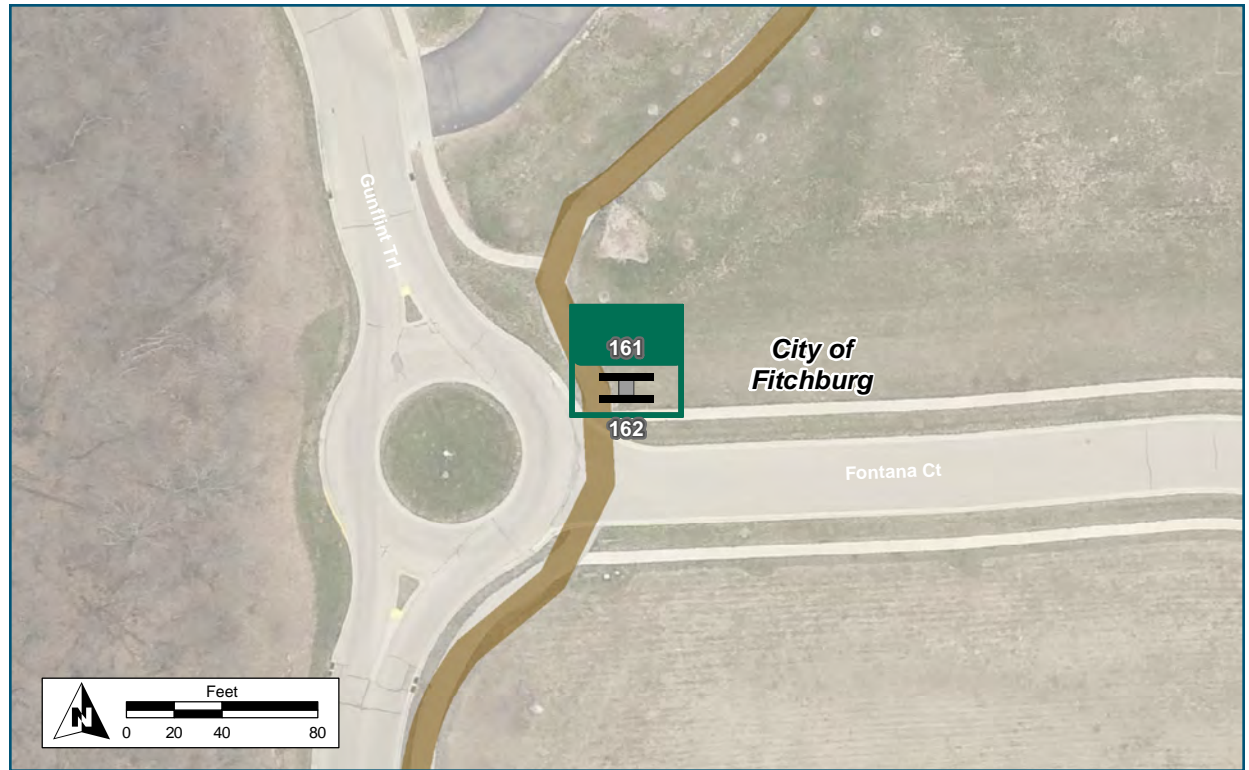


**Assembly ID: 161**



**Fitchburg** 1 mi  
**Civic Campus** 6 min

Via Woods Hollow Rd  
 and Research Park Dr



**Location**

On Fontana Court  
 At Gunflint Trail

**Installation Details**

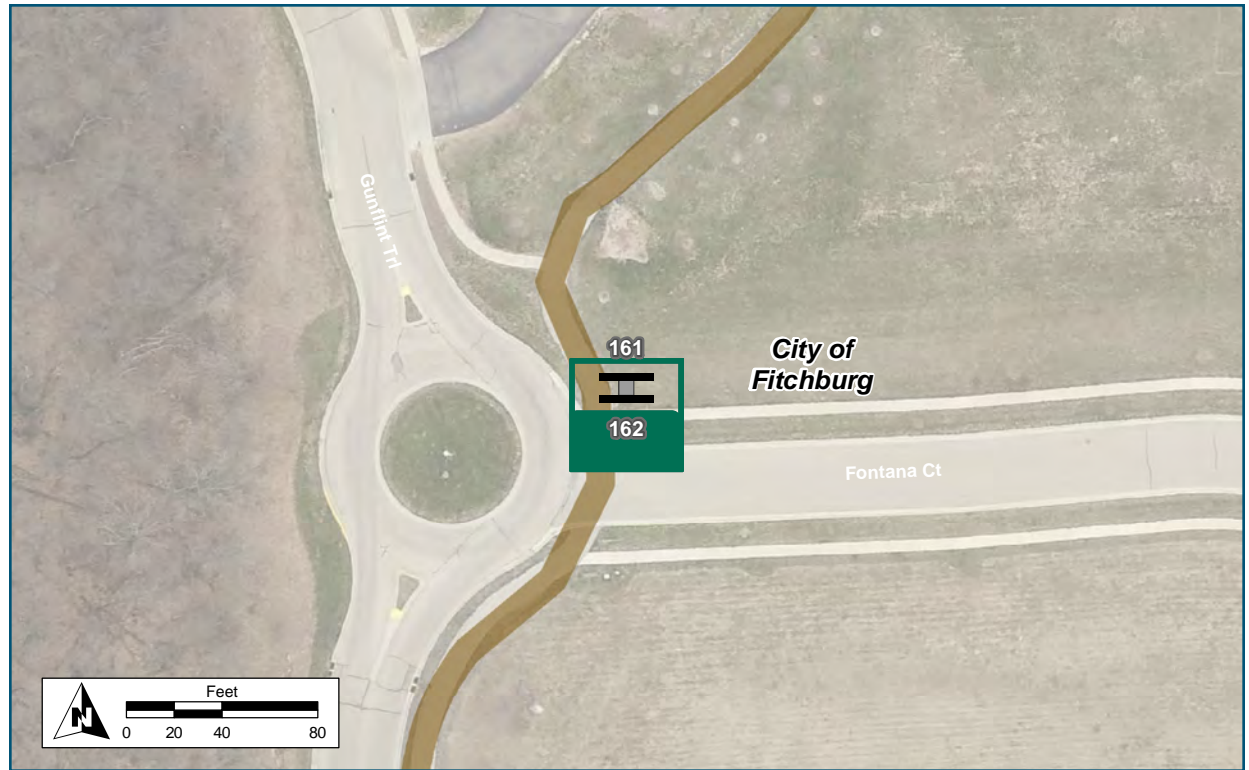
Assembly Type Confirmation  
 Jurisdiction City of Fitchburg  
 Post New  
 Other Assemblies Back to back with 162  
 Sign Facing North  
 Post Distance off Pavement 5 ft from path edge  
 Distance from Intersection 10 ft from intersection of sidewalk with path

**Placement Notes**





Assembly ID: 162



**Location**

On Fontana Court

At Gunflint Trail

**Installation Details**

Assembly Type Path Access

Jurisdiction City of Fitchburg

Post New

Other Assemblies Back to back with 161

Sign Facing South

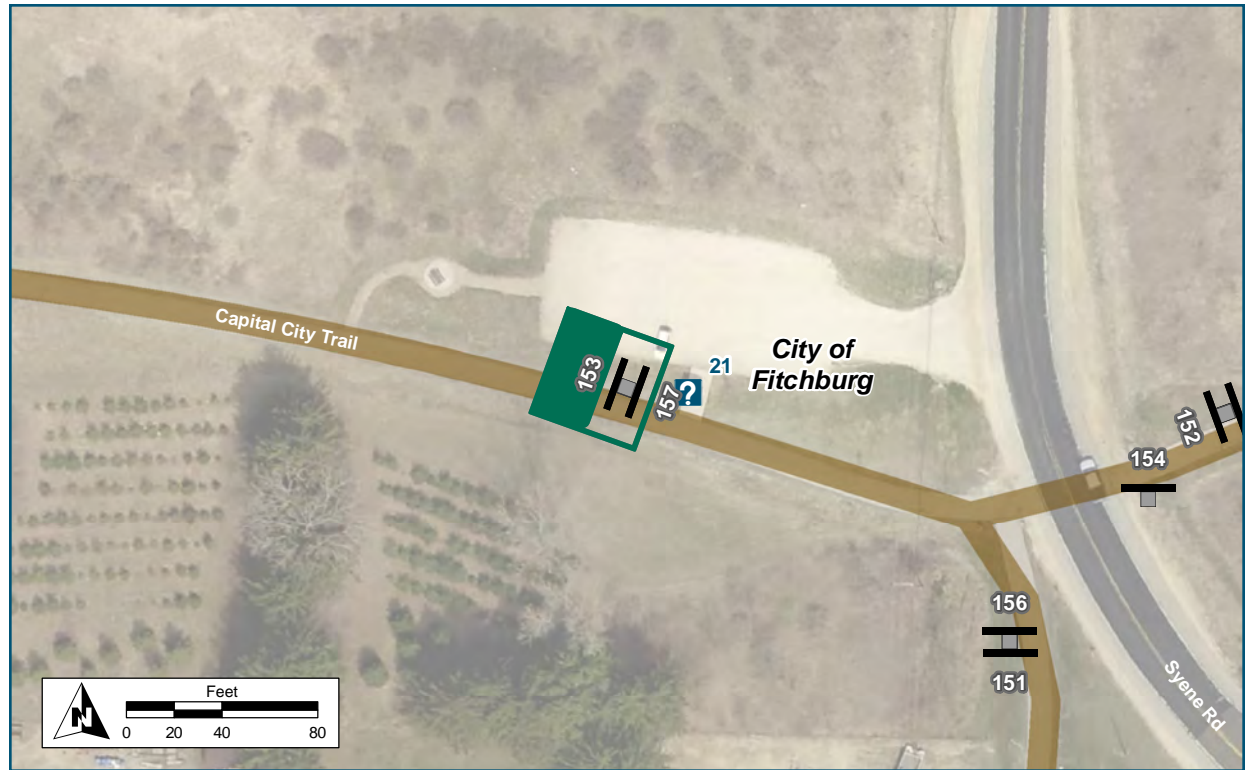
Post Distance off Pavement 5 ft from path edge

Distance from Intersection 10 ft from intersection of sidewalk with path

**Placement Notes**



Assembly ID: 153



Location	
On	Capital City Trail
At	W of Syene Road
Installation Details	
Assembly Type	Decision
Jurisdiction	Dane Co Parks
Post	New
Other Assemblies	Back to ack with 157
Sign Facing	West
Post Distance off Pavement	4 ft
Distance from Intersection	About 160 ft west of path junction
Placement Notes	
Install 25 ft west of kiosk	





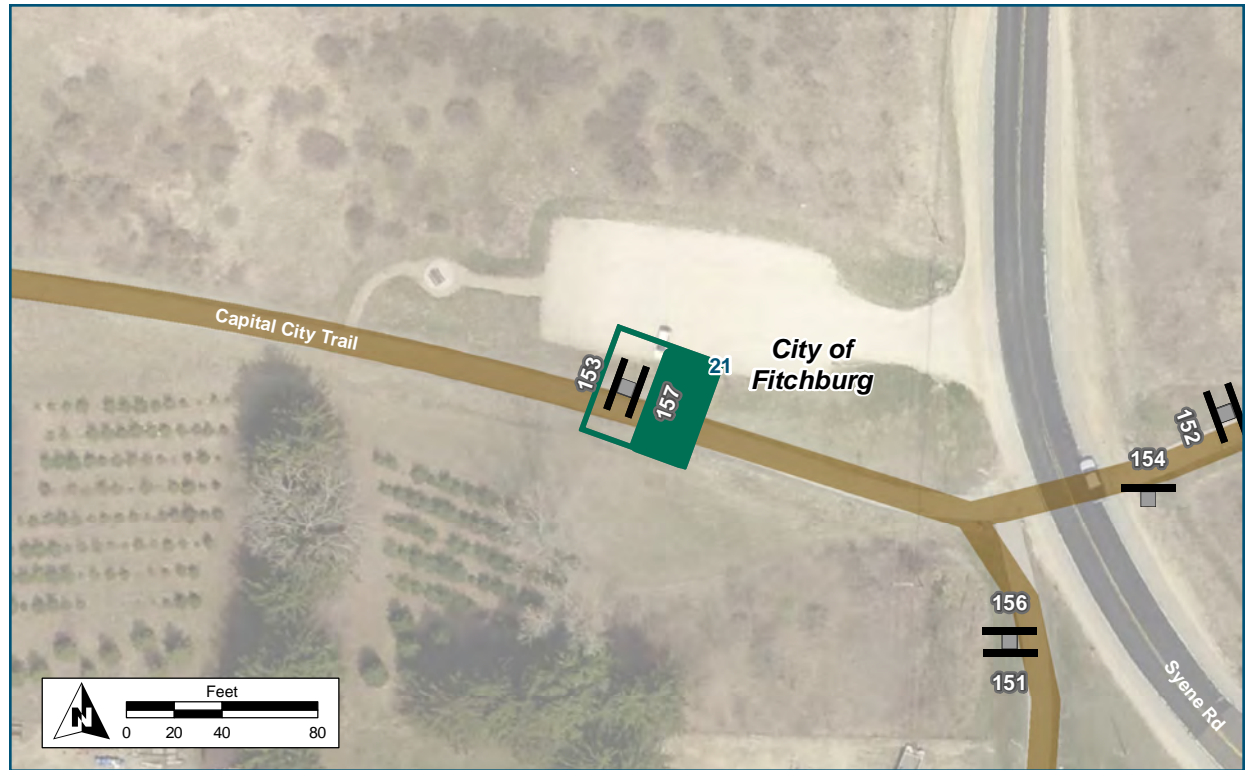
Assembly ID: 157



Entering Fee Area  
Buy State Trail Pass at Kiosk →

Fish Hatchery 2.4 mi  
Road Overpass 14 min

Dunn's Marsh 4.7 mi  
Roundabout 28 min



Location	
On	Capital City Trail
At	W of Syene Road
Installation Details	
Assembly Type	Confirmation
Jurisdiction	Dane Co Parks
Post	New
Other Assemblies	Back to back with 153
Sign Facing	East
Post Distance off Pavement	4 ft
Distance from Intersection	About 160 ft west of path junction
Placement Notes	
Install 25 feet west of kiosk.	



See Placement Notes



**Location**

On Capital City Trail  
At W of Syene Rd

**Installation Details**

Kiosk Type Map  
Jurisdiction Dane County Parks  
Existing or Proposed Existing  
Sign Facing East/West  
Distance off Pavement 5 ft north of path  
Distance from Intersection At rest area

**Placement Notes**

No change to existing Kiosk



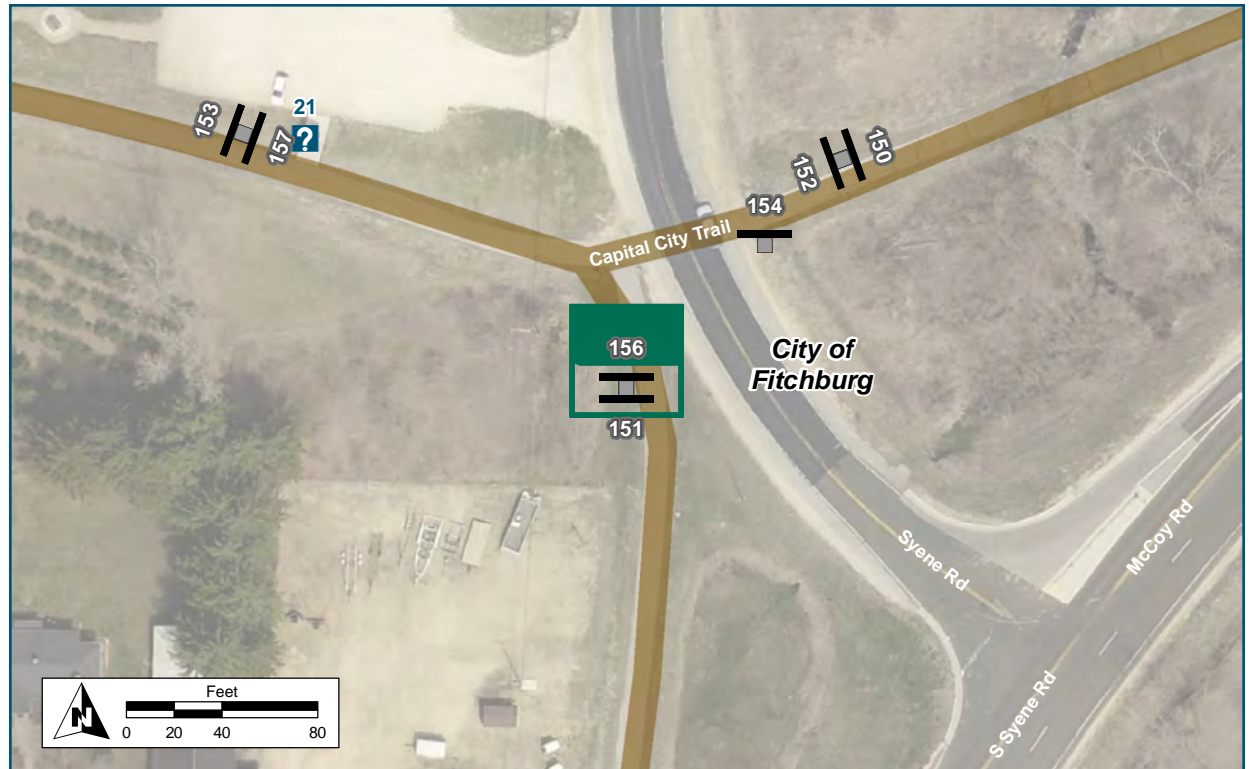


**Assembly ID: 156**



**E Cheryl Pkwy** 1 mi  
6 min

**Swan Creek Pk** 1.3 mi  
8 min



**Location**

On Syene Road Sidepath  
At S of Capital City Trail

**Installation Details**

Assembly Type Confirmation  
Jurisdiction City of Fitchburg  
Post New  
Other Assemblies Back to back with 151  
Sign Facing North  
Post Distance off Pavement 4 ft from path edge  
Distance from Intersection 50 ft south of Capital City Trail

**Placement Notes**



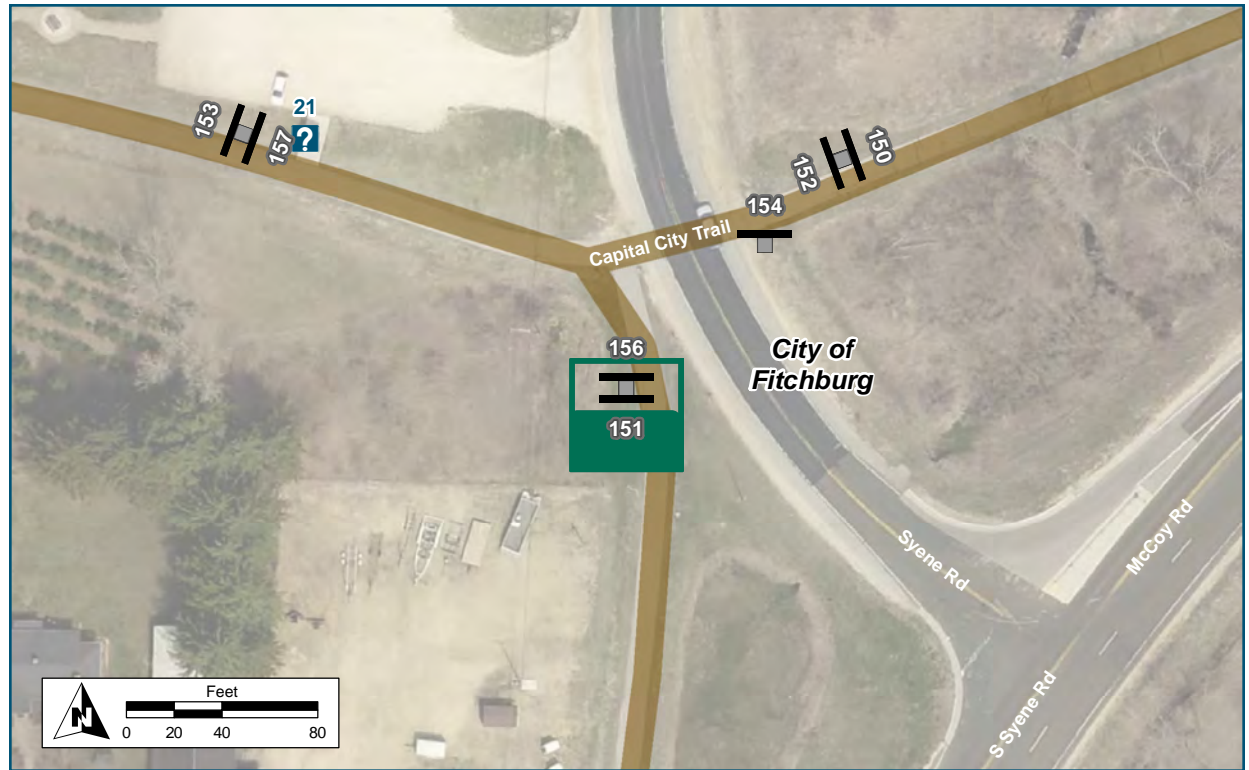
Assembly ID: 151

↔ Capital City Trail 

← Fish Hatchery Rd Overpass

Jenni & Kyle Preserve  ↗  
Left on Post Rd

Lake Farm Pk/ Lussier Her. Ctr →



**Location**

On Syene Rd sidepath  
At S of Capital City Trail

**Installation Details**

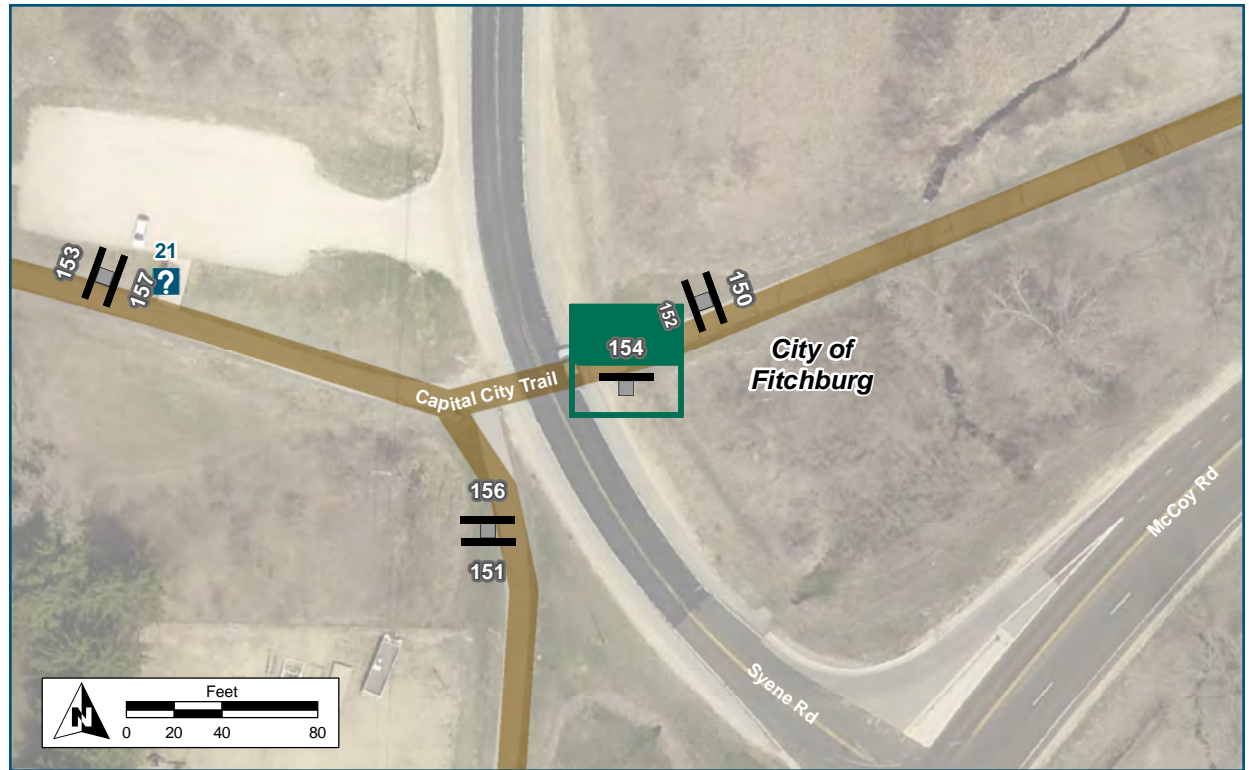
Assembly Type Decision  
Jurisdiction City of Fitchburg  
Post New  
Other Assemblies Back to back with 156  
Sign Facing South  
Post Distance off Pavement 4 ft from path  
Distance from Intersection 50 ft south of Capital City Trail

**Placement Notes**





## Assembly ID: 154



Location	
On	Syene Rd
At	S of Capital City Trail
Installation Details	
Assembly Type	Streetname
Jurisdiction	Fitchburg
Post	Existing
Other Assemblies	None
Sign Facing	N/A
Post Distance off Pavement	13
Distance from Intersection	4 ft south of Capital City Trail
Placement Notes	
Add Syene Rd street name sign to the assembly	



Assembly ID: 152



**Location**

On Capital City Trail  
At E of Syene Road

**Installation Details**

Assembly Type Confirmation  
Jurisdiction Dane Co Parks  
Post New  
Other Assemblies Back to back with 150  
Sign Facing West  
Post Distance off Pavement 4 ft  
Distance from Intersection 50 ft east of Syene Rd

**Placement Notes**





Assembly ID: 150

↑ Fish Hatchery Rd Overpass

← Swan Creek Park  
 [Person] [Trash] [Picnic Table] [Playground]

Jenni & Kyle Preserve →  
 [Person] [Trash] [Picnic Table] [Playground]  
 Via Post Rd



**Location**

On Capital City Trail  
 At E of Syene Road

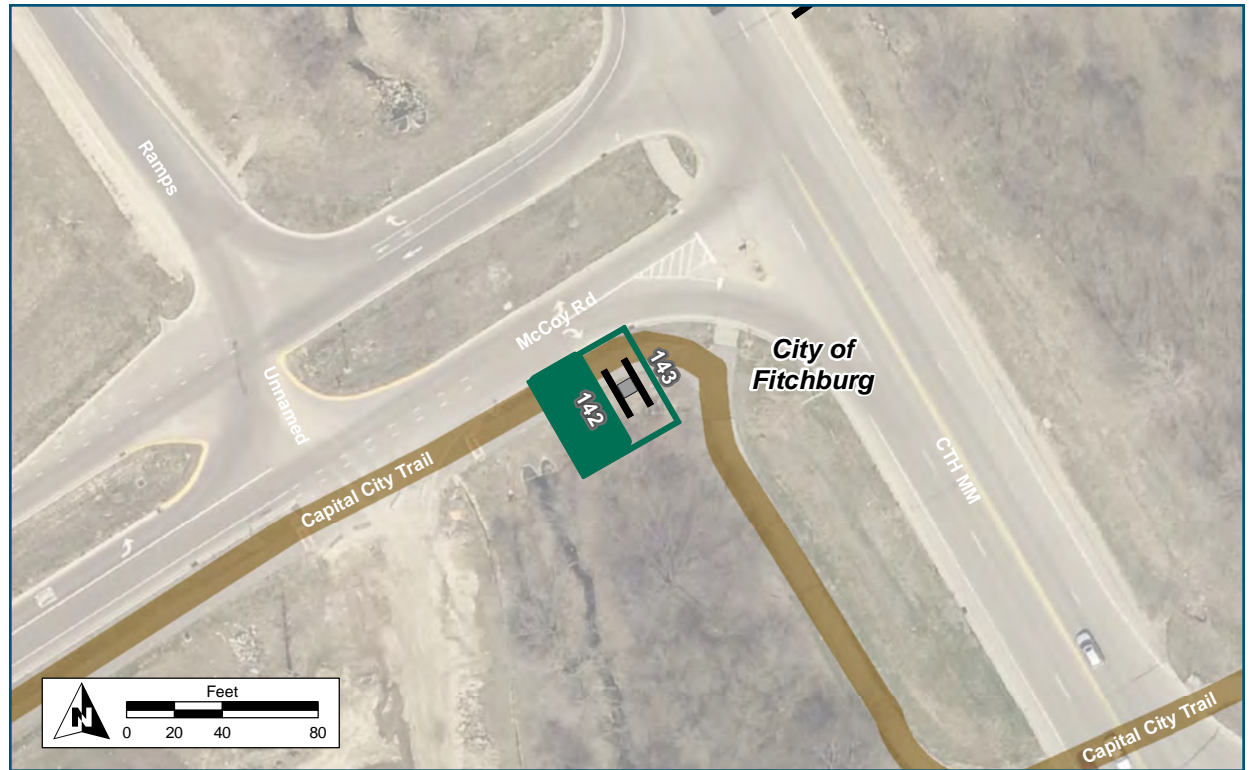
**Installation Details**

Assembly Type Decision  
 Jurisdiction Dane Co Parks  
 Post New  
 Other Assemblies Back to back with 152  
 Sign Facing East  
 Post Distance off Pavement 4 ft  
 Distance from Intersection 50 ft east of Syene Rd

**Placement Notes**



Assembly ID: 142



**Location**

On Capital City Trail  
At S of McCoy Rd

**Installation Details**

Assembly Type Decision  
Jurisdiction Dane Co Parks  
Post New  
Other Assemblies Back to back with 143  
Sign Facing West  
Post Distance off Pavement 4 ft  
Distance from Intersection 40 ft west of sidewalk ramp

**Placement Notes**



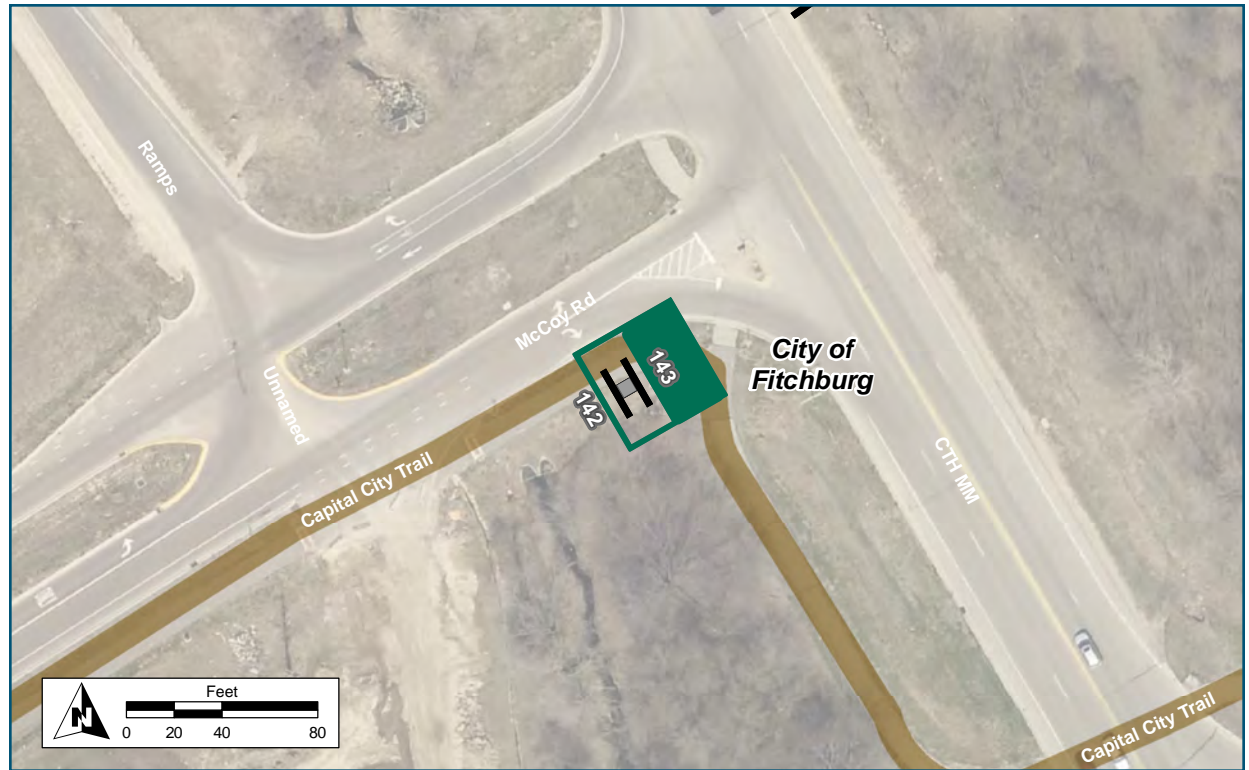


Assembly ID: 143



Jenni & Kyle Preserve 1.6 mi  
10 min

Fish Hatchery Rd Overpass 3.2 mi  
19 min



**Location**

On Capital City Trail  
At S of McCoy Rd

**Installation Details**

Assembly Type Confirmation  
Jurisdiction Dane Co Parks  
Post New  
Other Assemblies Back to back with 142  
Sign Facing East  
Post Distance off Pavement 4 ft  
Distance from Intersection 40 ft west of sidewalk ramp

**Placement Notes**



Assembly ID: 148



Capital City Trail  
600 Feet



**Location**

On Co Hwy MM  
At N of McCoy Rd

**Installation Details**

Assembly Type Warning/Decision  
Jurisdiction Dane County Highway  
Post Replace with longer post  
Other Assemblies None  
Sign Facing North  
Post Distance off Pavement 13 ft  
Distance from Intersection 230 ft north of McCoy Rd

**Placement Notes**

Place on longer post at beginning of right turn lane to McCoy Rd.





## Assembly ID: 146



### Location

On Co Hwy MM

At N of Capital City Trail

### Installation Details

Assembly Type Confirmation

Jurisdiction Dane County Highway

Post New

Other Assemblies None

Sign Facing South

Post Distance off Pavement 13

Distance from Intersection 340 ft north of path intersection

### Placement Notes

North of "Alliant Energy Ctr" sign, south of SPEED LIMIT 50/ HWY MM sign)



Assembly ID: 141



**Location**

On	Capital City Trail
At	E of County Highway MM

**Installation Details**

Assembly Type	Decision
Jurisdiction	Dane Co Parks
Post	New
Other Assemblies	None
Sign Facing	East
Post Distance off Pavement	4 ft from path
Distance from Intersection	70 ft east of Co Hwy MM

**Placement Notes**

--	--





Assembly ID: 144



Capital Springs 1.6 mi  
Disc Golf  10 min

Lake Farm Park/ 2 mi  
Lussier Her. Ctr 12 min

Olin Park 4.8 mi  
29 min



**Location**

On Capital City Trail  
At E of County Highway MM

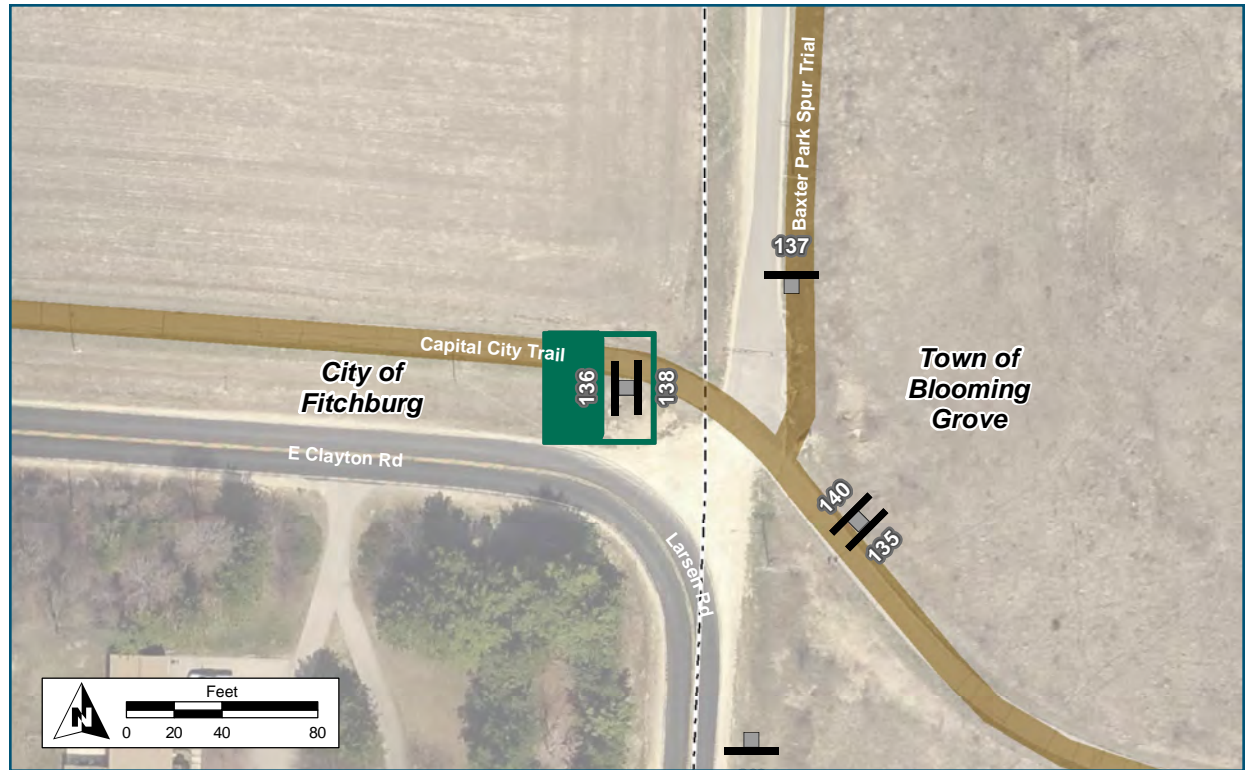
**Installation Details**

Assembly Type Confirmation  
Jurisdiction Dane Co Parks  
Post New  
Other Assemblies None  
Sign Facing West  
Post Distance off Pavement 4 ft from path  
Distance from Intersection About 250 ft east of Co Hwy MM

**Placement Notes**



Assembly ID: 136



Location	
On	Capital City Trail
At	W of Baxter Park spur trail
Installation Details	
Assembly Type	Decision
Jurisdiction	Dane Co Parks
Post	New
Other Assemblies	Back to back with 138
Sign Facing	West
Post Distance off Pavement	4 ft from path
Distance from Intersection	40 ft west of Baxter Park spur trail
Placement Notes	





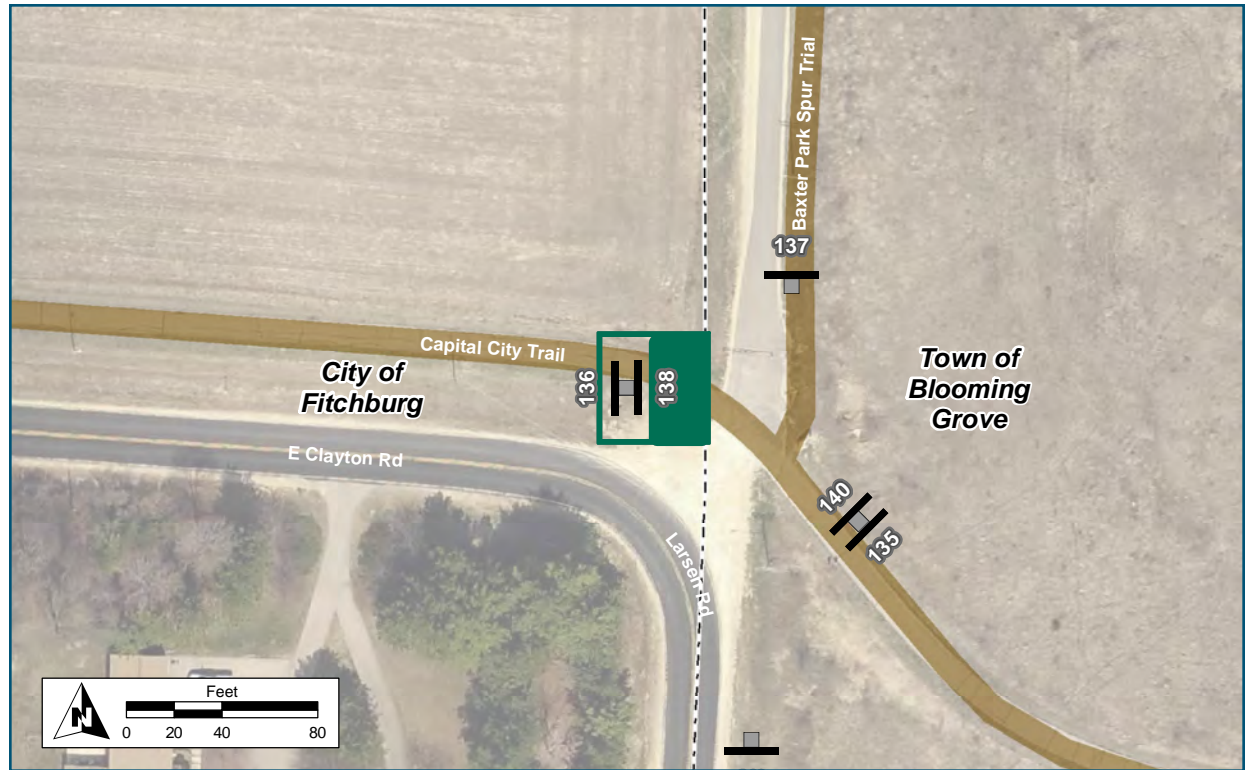
Assembly ID: 138



Jenni & Kyle Preserve 2.5 mi  
15 min

Fish Hatchery Rd Overpass 4.1 mi  
25 min

Dunn's Marsh Roundabout 6 mi  
36 min



**Location**

On Capital City Trail  
At W of Baxter Park spur trail

**Installation Details**

Assembly Type Confirmation  
Jurisdiction Dane Co Parks  
Post New  
Other Assemblies Back to Back with #136  
Sign Facing East  
Post Distance off Pavement 4 ft from path  
Distance from Intersection 40 ft west of Baxter Park spur trail

**Placement Notes**



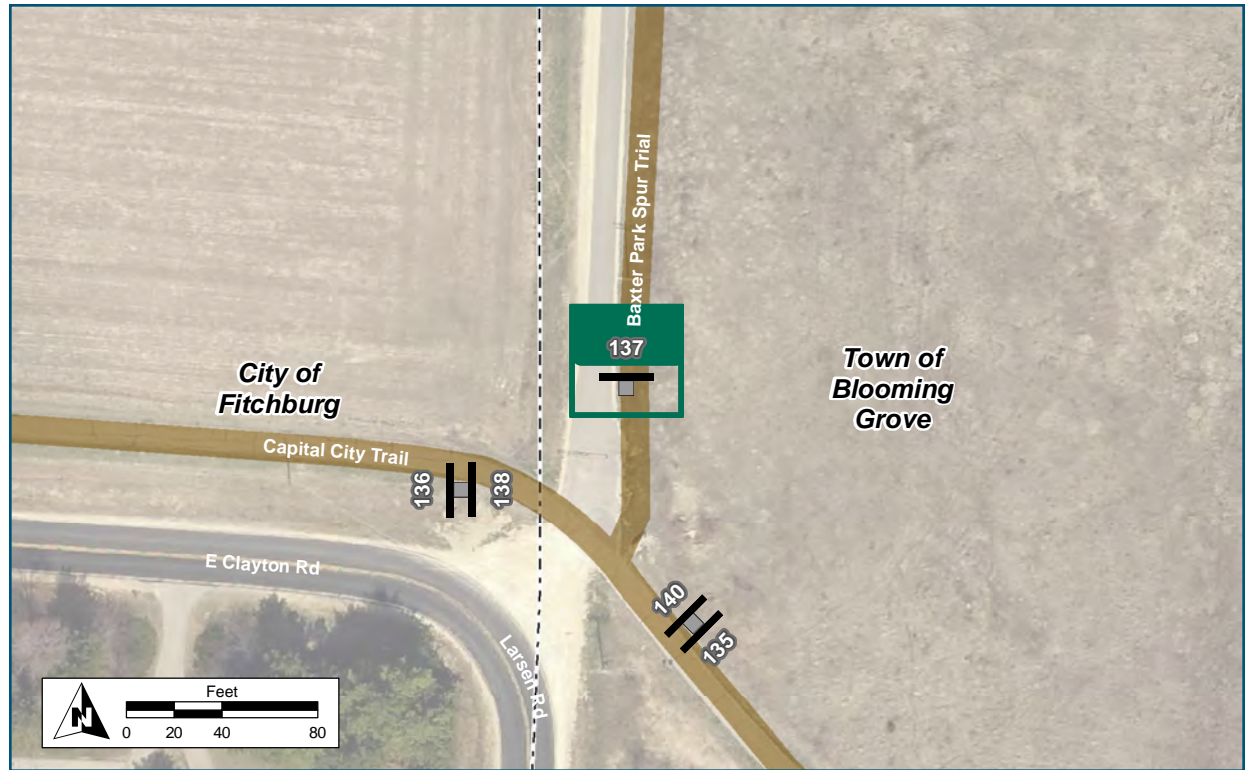
Assembly ID: 137

↑ Goodland Park  


↔ Capital City Trail  


← Lake Farm Park/  
 Lussier Her. Ctr  


Fish Hatchery →  
 Rd Overpass



**Location**

On Baxter Park spur trail  
 At N of Capital City Trail

**Installation Details**

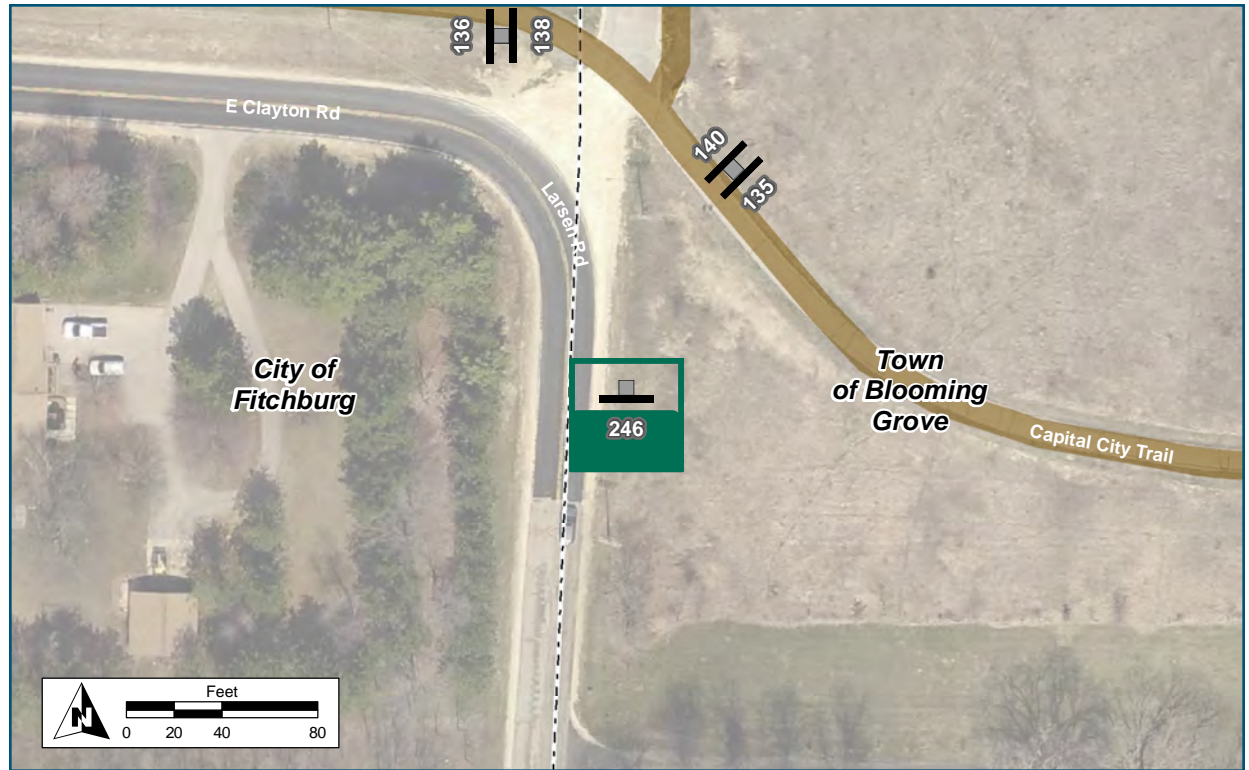
Assembly Type Decision  
 Jurisdiction Dane Co Parks  
 Post New  
 Other Assemblies None  
 Sign Facing North  
 Post Distance off Pavement 4 ft from path  
 Distance from Intersection 50-70 ft north of Capital City Trail

**Placement Notes**





Assembly ID: 246



Location	
On	Larsen Road
At	S of Capital City Trail
Installation Details	
Assembly Type	Decision
Jurisdiction	Town of Blooming Grove
Post	New
Other Assemblies	None
Sign Facing	South
Post Distance off Pavement	13 ft from road
Distance from Intersection	110 ft south of Capital City Trail
Placement Notes	



Assembly ID: 140



Capital Springs 0.8 mi  
Disc Golf 5 min

Lussier Her. Ctr 1.3 mi  
Lake Farm Park 8 min

Lower Yahara 1.3 mi  
River Trail 8 min



**Location**

On Capital City Trail  
At E of Larsen Road

**Installation Details**

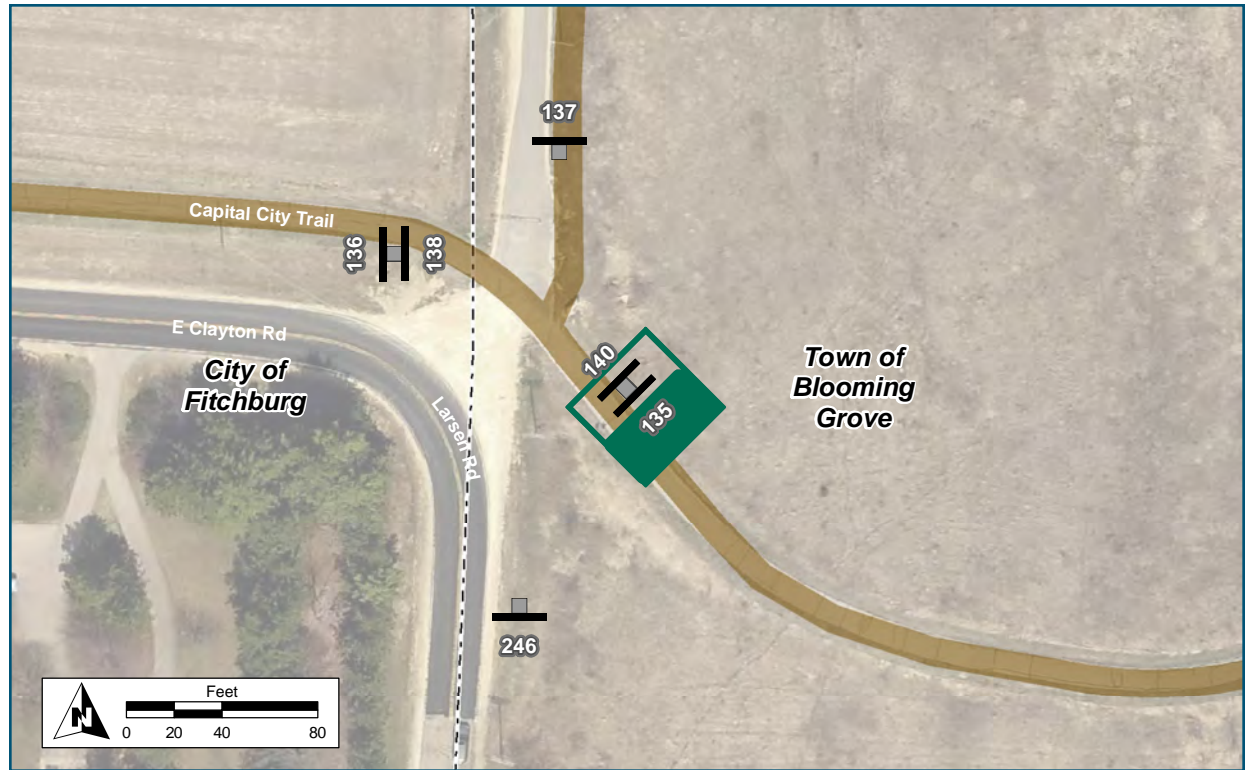
Assembly Type Confirmation  
Jurisdiction Dane Co Parks  
Post New  
Other Assemblies Back to back with 135  
Sign Facing West  
Post Distance off Pavement 4 ft from path  
Distance from Intersection 40 ft east of Baxter Park spur trail

**Placement Notes**

May require extra-long post.



Assembly ID: 135



Location	
On	Capital City Trail
At	E of Larsen Road

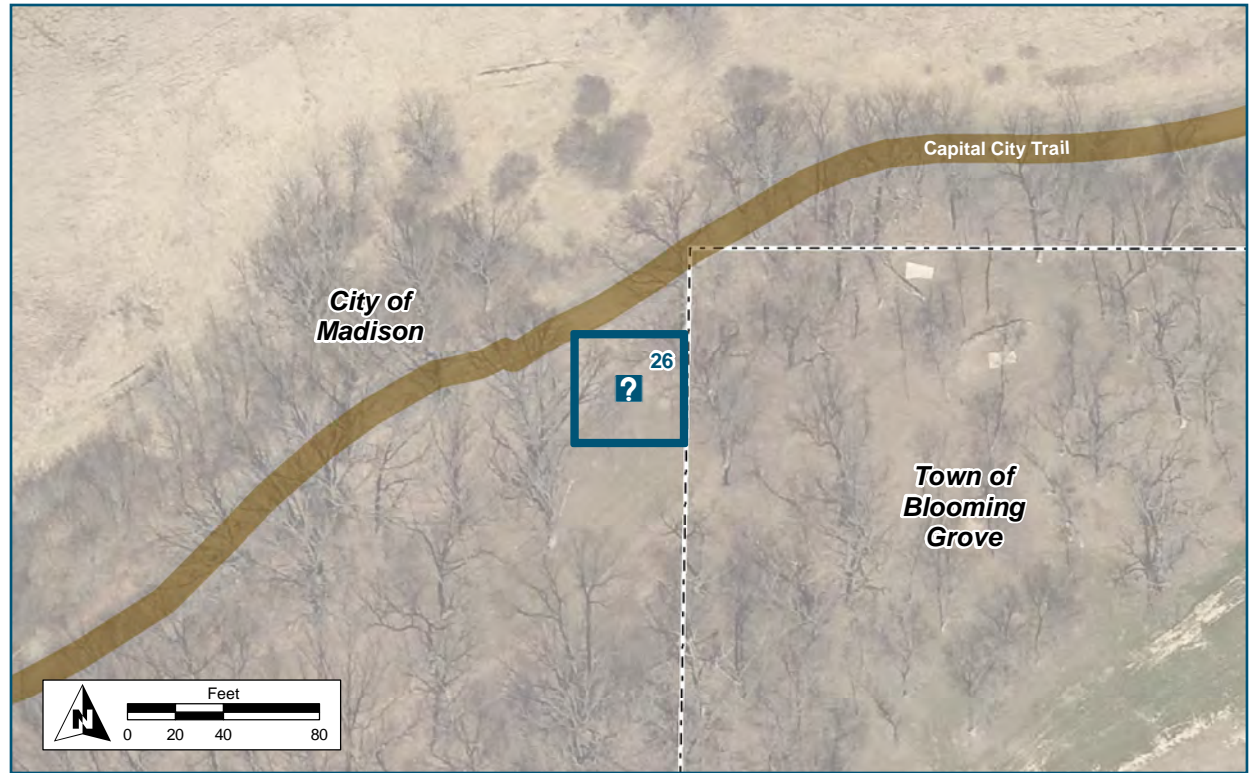
Installation Details	
Assembly Type	Decision
Jurisdiction	Dane Co Parks
Post	New
Other Assemblies	Back to back with 140
Sign Facing	East
Post Distance off Pavement	4 ft from path
Distance from Intersection	40 ft east of Baxter Park spur trail

Placement Notes	



See Placement Notes



**Location**

On Capital City Trail

At Disc Golf Course

**Installation Details**

Kiosk Type Map

Jurisdiction Dane County Parks

Existing or Proposed Existing

Sign Facing East/West

Distance off Pavement 10 ft south of path

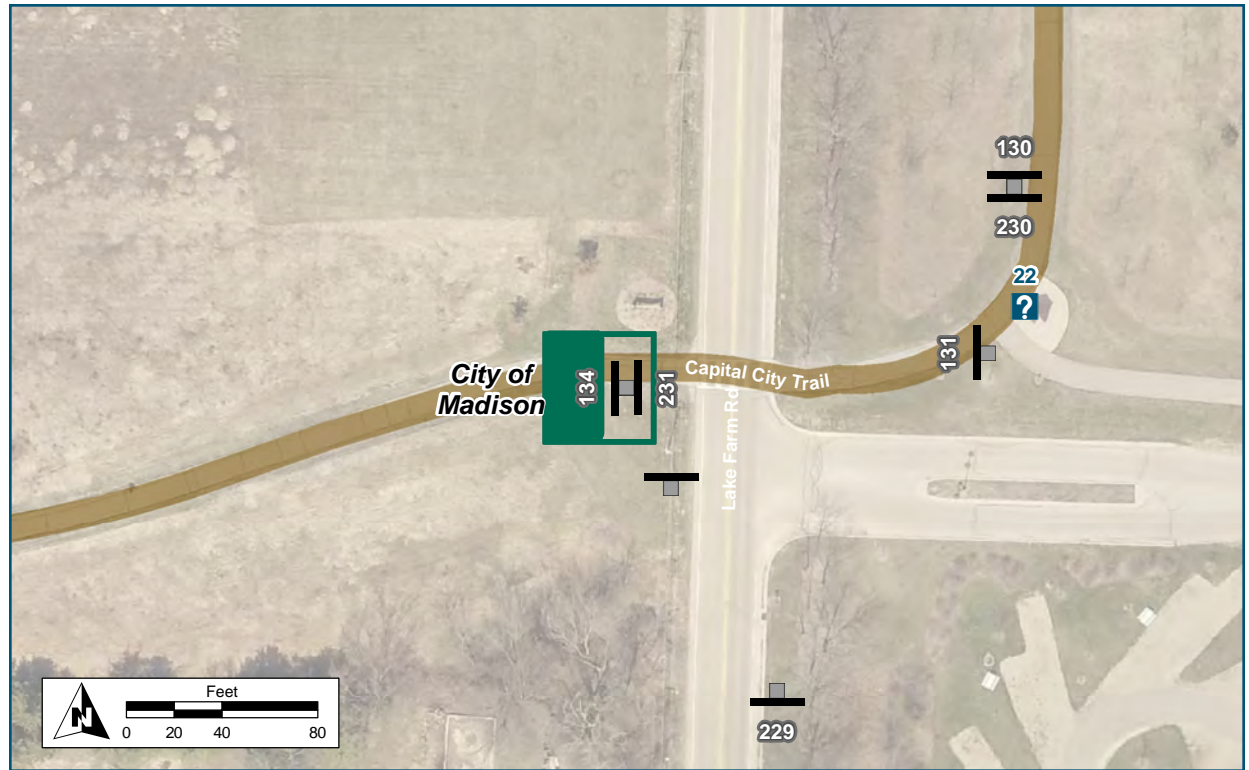
Distance from Intersection N/A

**Placement Notes**

No change to existing Kiosk



Assembly ID: 134



**Location**

On Capital City Trail  
At W of Lake Farm Rd

**Installation Details**

Assembly Type Decision  
Jurisdiction Dane Co Parks  
Post New  
Other Assemblies Back to back with 231  
Sign Facing West  
Post Distance off Pavement 4 ft from path  
Distance from Intersection 30 ft west of Lake Farm Rd

**Placement Notes**



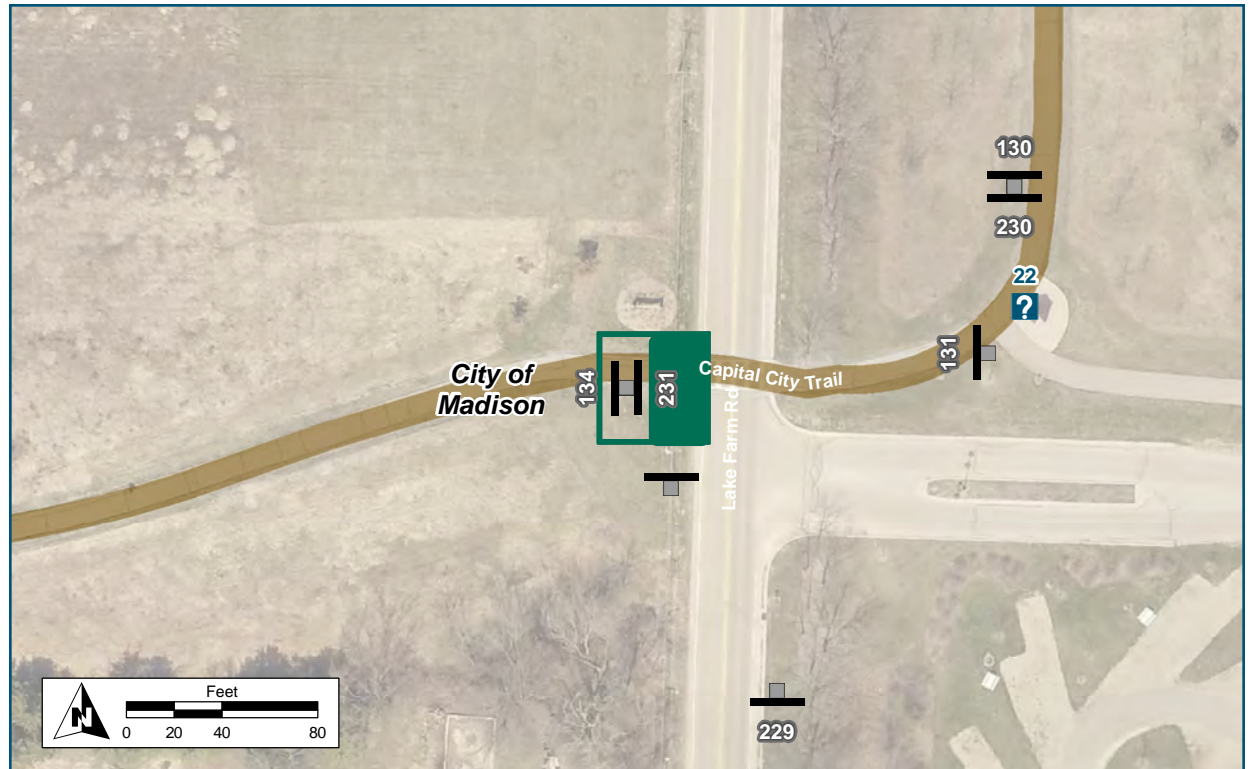
Assembly ID: 231



Capital Springs 0.3 mi  
Disc Golf 2 min

Jenni & Kyle 3.7 mi  
Preserve 22 min

Fish Hatchery 5 mi  
Rd Overpass 30 min



**Location**

On Capital City Trail  
At W of Lake Farm Rd

**Installation Details**

Assembly Type Confirmation  
Jurisdiction Dane Co Parks  
Post New  
Other Assemblies Back to back with 134  
Sign Facing East  
Post Distance off Pavement 4 ft  
Distance from Intersection 30 ft west of Lake Farm Rd

**Placement Notes**





**Assembly ID: 133**



**Location**

On Lake Farm Road  
At W of Lussier Center Driveway

**Installation Details**

Assembly Type	Decision
Jurisdiction	Madison
Post	New
Other Assemblies	None
Sign Facing	North
Post Distance off Pavement	10
Distance from Intersection	40-50 ft south of Capital City Trail

**Placement Notes**



**Assembly ID: 229**



**Location**

On Lake Farm Road  
At S of Lussier Center Driveway

**Installation Details**

Assembly Type	Decision
Jurisdiction	Madison
Post	New
Other Assemblies	None
Sign Facing	South
Post Distance off Pavement	5 ft from curb
Distance from Intersection	125 ft south of Capital City Trail

**Placement Notes**





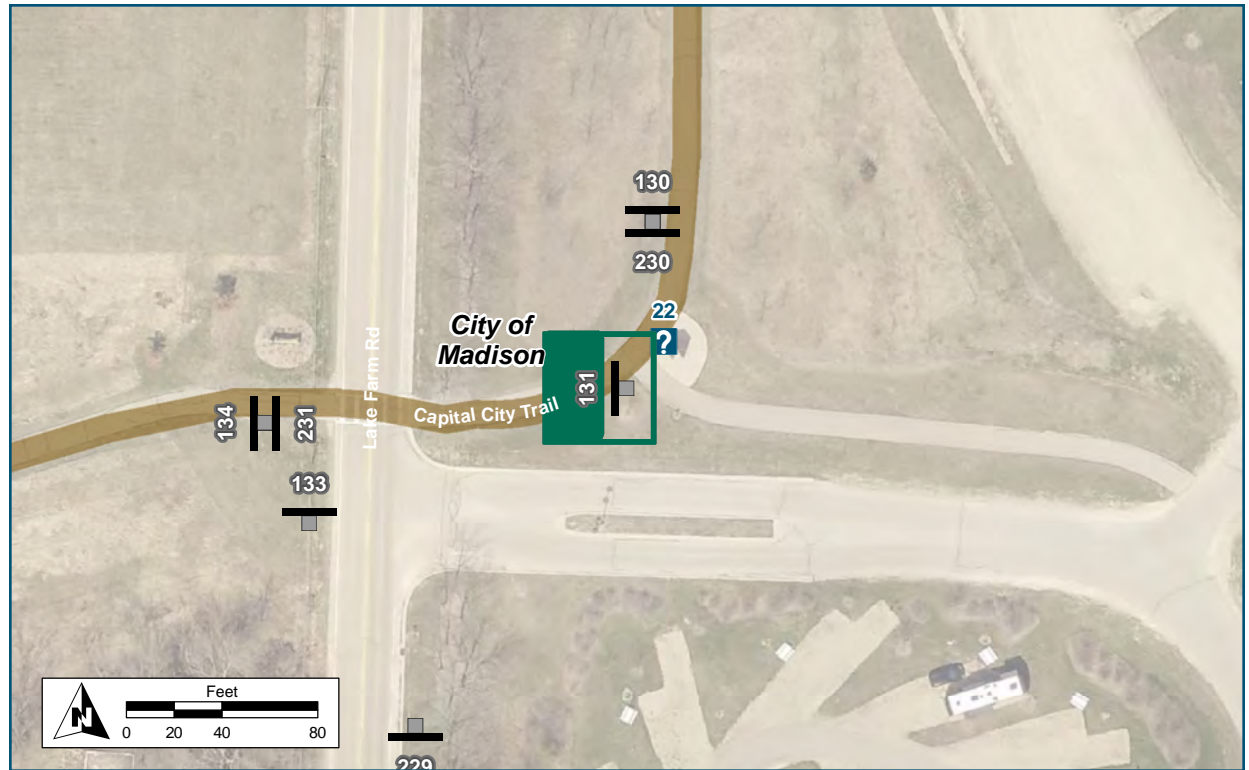
**Assembly ID: 131**

← Dwtm Madison

↑ Lake Farm Pk/  
Lussier Her. Ctr



↑ McFarland  
Via Lower Yahara  
River Trail



**Location**

On Capital City Trail  
At N of Lussier Center Driveway

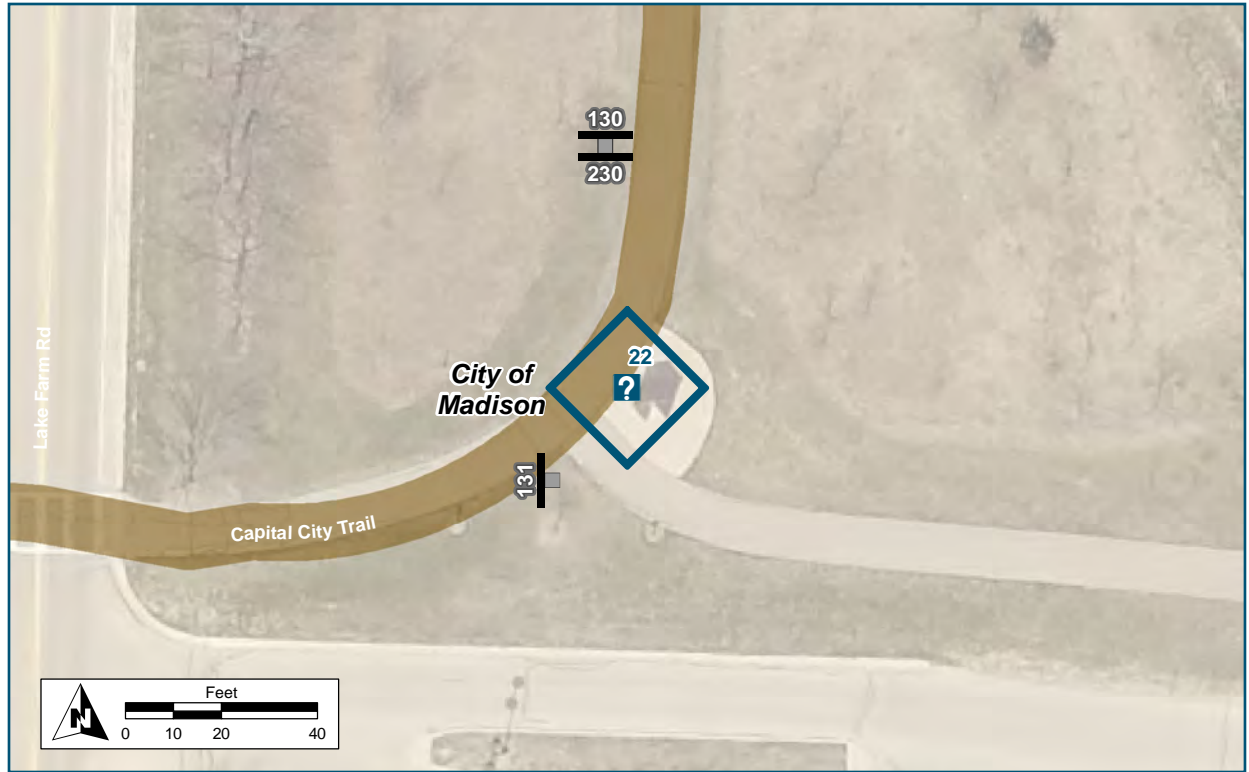
**Installation Details**

Assembly Type Decision  
Jurisdiction Dane Co Parks  
Post New  
Other Assemblies None  
Sign Facing West  
Post Distance off Pavement 4 ft from path  
Distance from Intersection 7 ft from path junction

**Placement Notes**



See Placement Notes



**Location**

On Capital City Trail  
At N of Lussier Center Driveway

**Installation Details**

Kiosk Type Map, pay station  
Jurisdiction Dane County Parks  
Existing or Proposed Existing  
Sign Facing East/West  
Distance off Pavement 5 ft east of path

Distance from Intersection 0 ft

**Placement Notes**

Add a large map showing connections to Goodland Park, McFarland via Lower Yahara River Path, and as far north as Waunona Way in Madison.





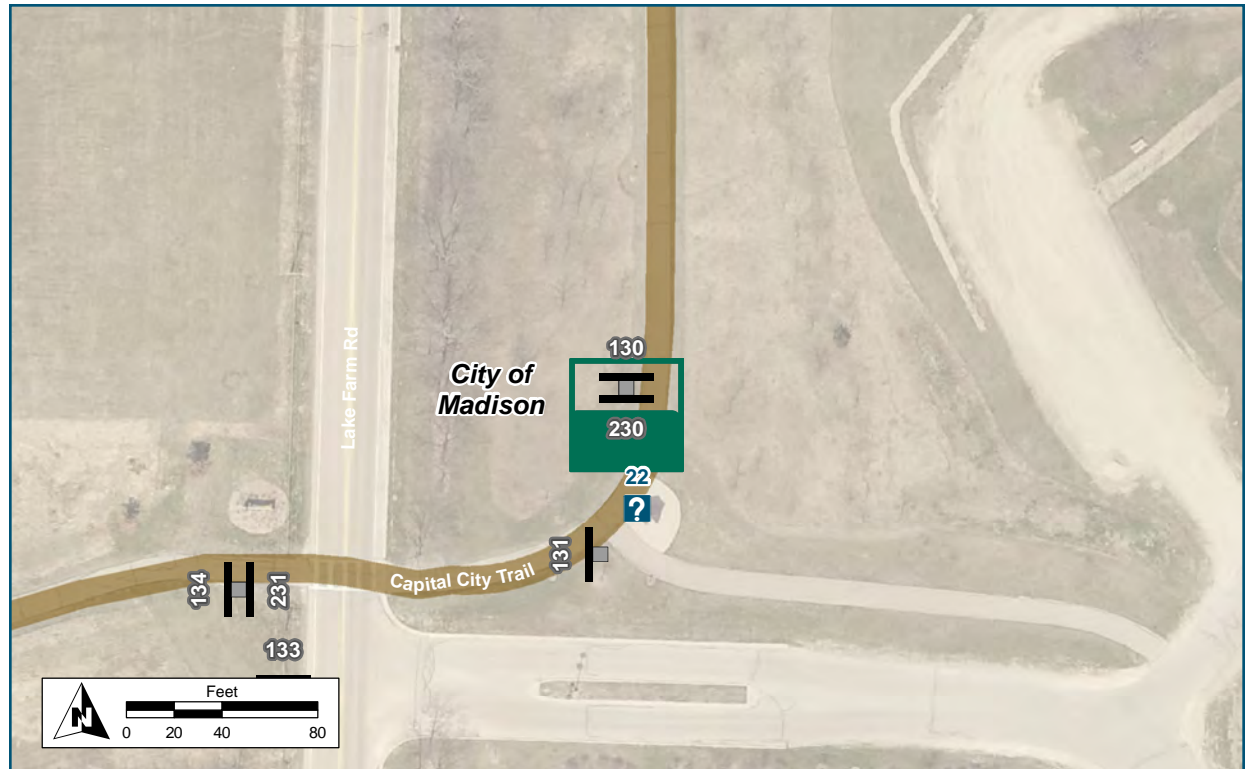
**Assembly ID: 230**



Lewis Nine Springs E-way 0.4 mi  
2 min

Olin Park 2.8 mi  
17 min

Dwtn Madison 4 mi  
24 min



**Location**

On Capital City Trail  
At N of Lussier Center Driveway

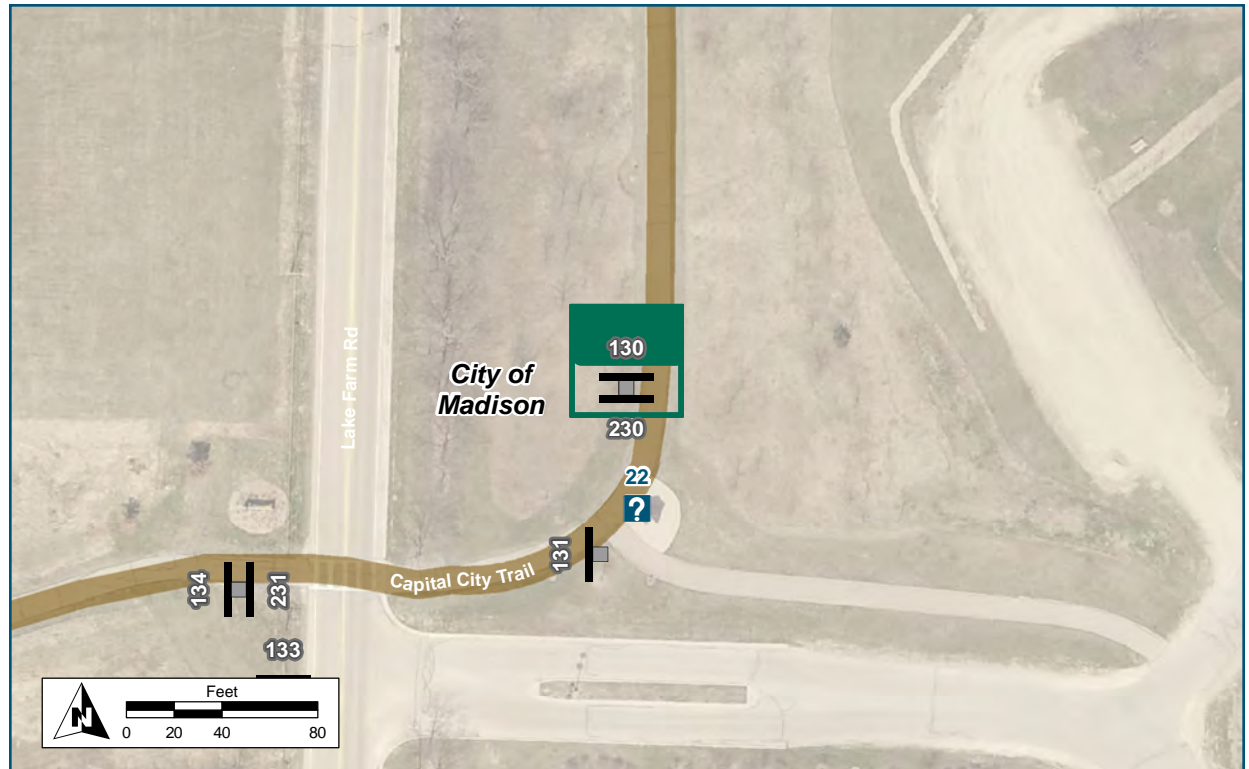
**Installation Details**

Assembly Type Confirmation  
Jurisdiction Dane Co Parks  
Post New  
Other Assemblies Back to back with 130  
Sign Facing South  
Post Distance off Pavement 4 ft from path  
Distance from Intersection About 50 ft north of kiosk

**Placement Notes**



Assembly ID: 130

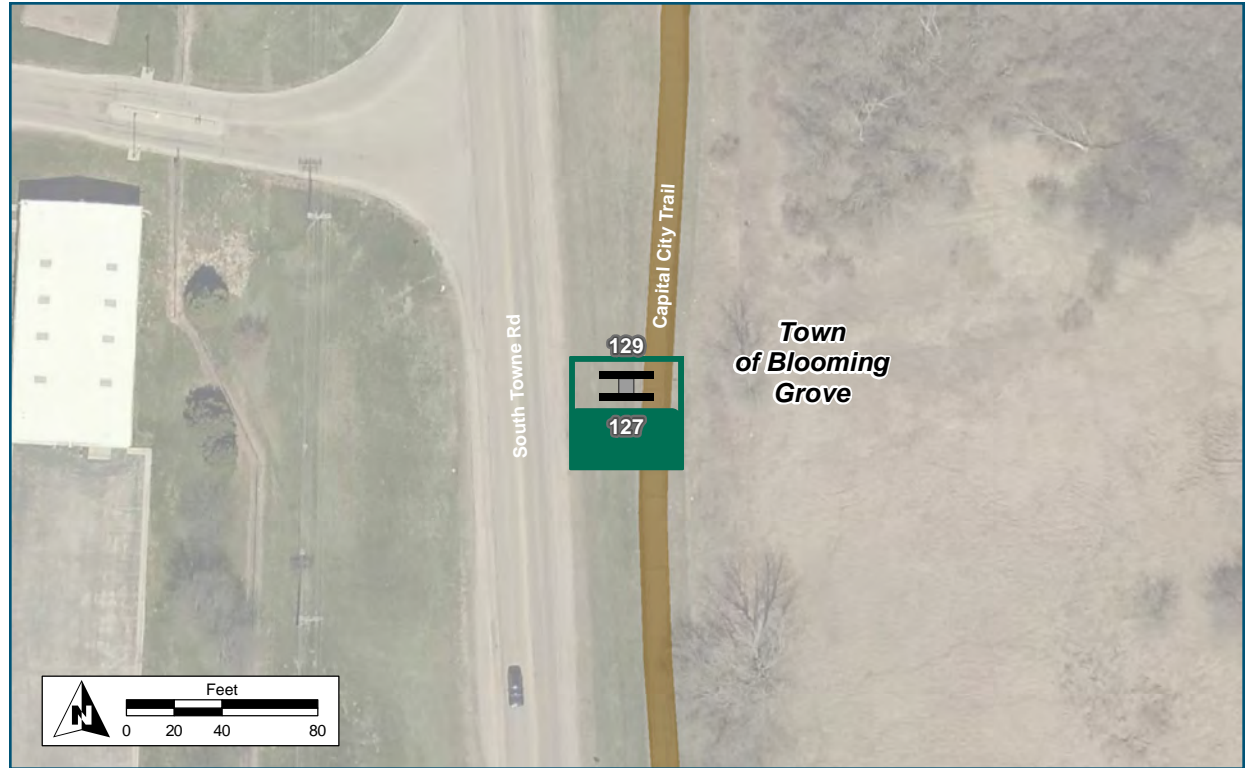


Location	
On	Capital City Trail
At	N of Lussier Center Driveway
Installation Details	
Assembly Type	Decision
Jurisdiction	Dane Co Parks
Post	New; longer post needed.
Other Assemblies	Back to back with 230
Sign Facing	North
Post Distance off Pavement	4 ft from path
Distance from Intersection	About 50 ft north of kiosk
Placement Notes	
Will require a longer post. Alternatively, this assembly could be split into two assemblies; one, showing left-hand destinations; and another, showing right-hand destinations.	





Assembly ID: 127



**Location**

On Capital City Trail  
At E of South Towne Drive

**Installation Details**

Assembly Type	Decision
Jurisdiction	Dane Co Parks
Post	New
Other Assemblies	Back to back with 129
Sign Facing	South
Post Distance off Pavement	7 ft from path
Distance from Intersection	About 200 ft south of path crossing

**Placement Notes**

Post should be near "STOP AHEAD" sign, on the west side of the path, so the sign is visible from the street.



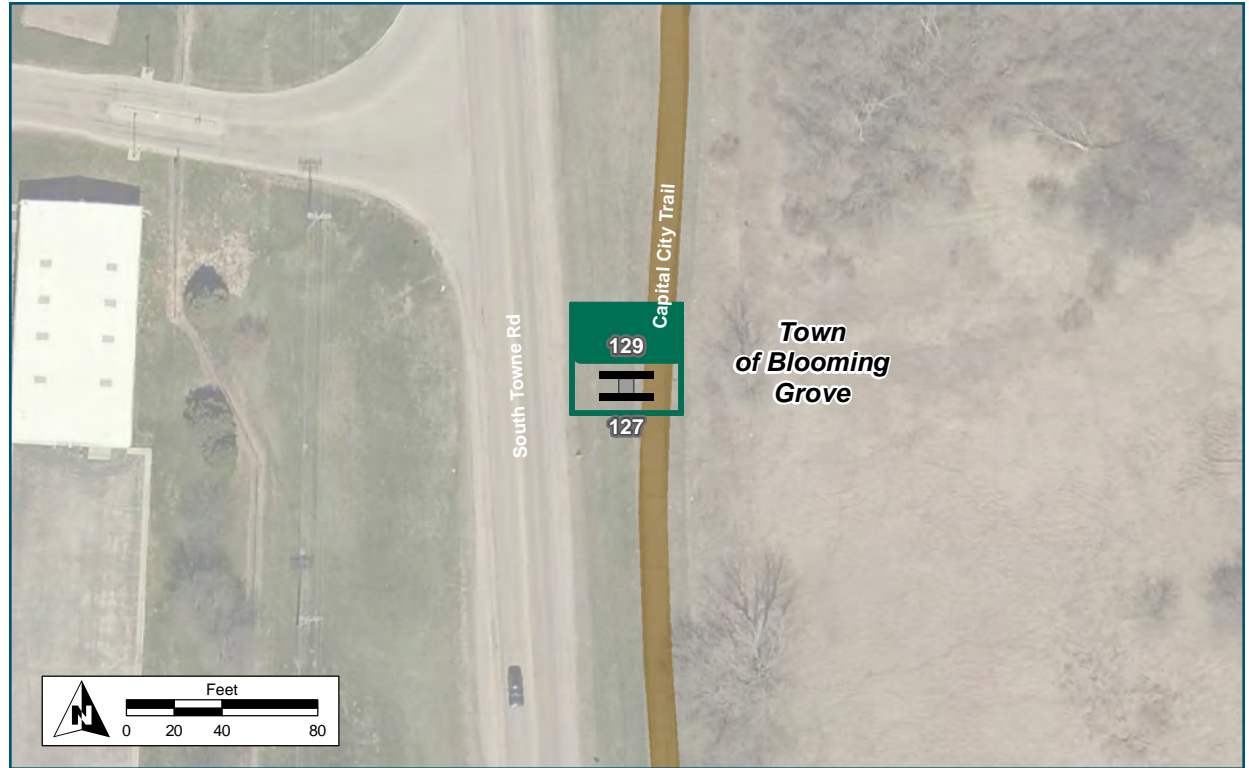
**Assembly ID: 129**

Lake Farm Pk/ 1.2 mi  
Lussier Her. Ctr 7 min

Lower Yahara 1.2 mi  
River Trail 7 min

Capital Springs 1.5 mi  
Disc Golf  9 min

McFarland 4.3 mi  
26 min



**Location**

On Capital City Trail  
At E of South Towne Drive

**Installation Details**

Assembly Type	Confirmation
Jurisdiction	Dane Co Parks
Post	New
Other Assemblies	None
Sign Facing	North
Post Distance off Pavement	7 ft from path
Distance from Intersection	About 200 ft south of path crossing

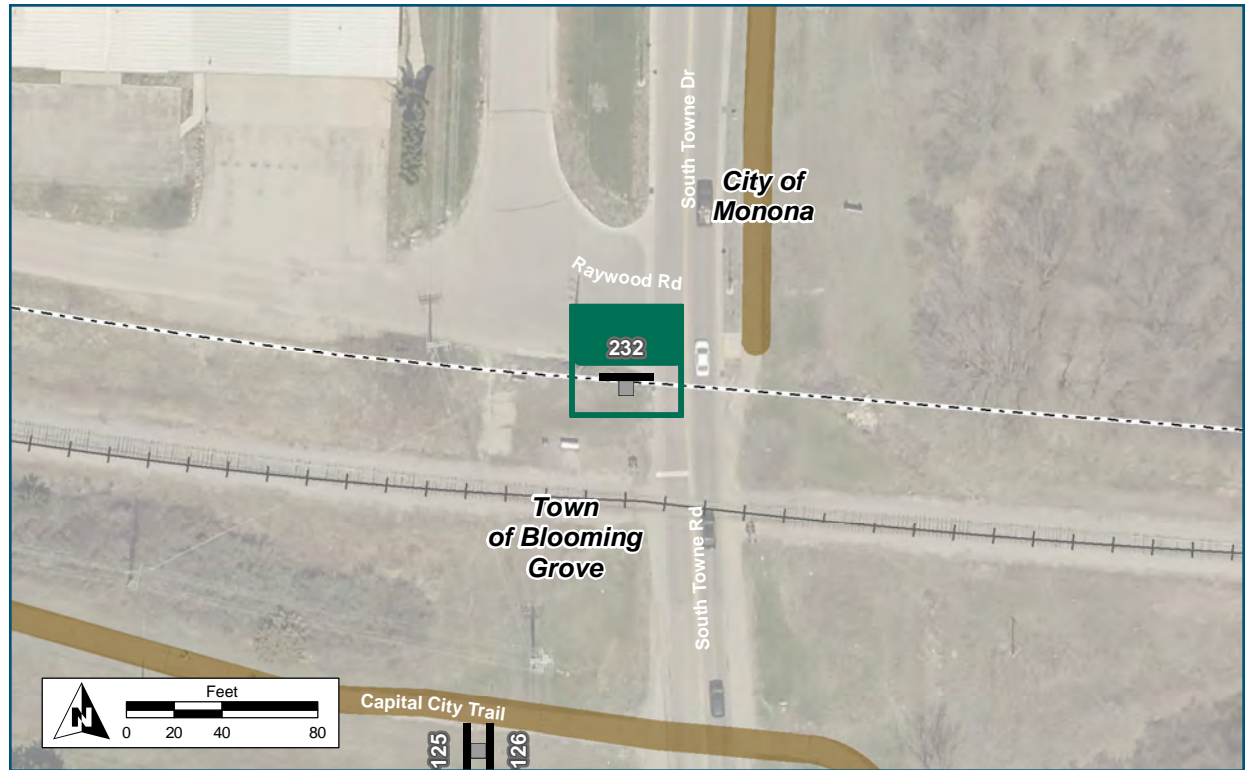
**Placement Notes**

Post should be near "STOP AHEAD" sign, on the west side of the path, so the sign is visible from the street.






**Assembly ID: 232**



Location	
On	South Towne Drive
At	N of Capital City Trail
Installation Details	
Assembly Type	Decision
Jurisdiction	Blooming Grove
Post	New
Other Assemblies	None
Sign Facing	North
Post Distance off Pavement	5 ft from curb/road
Distance from Intersection	40 ft north of RR tracks
Placement Notes	





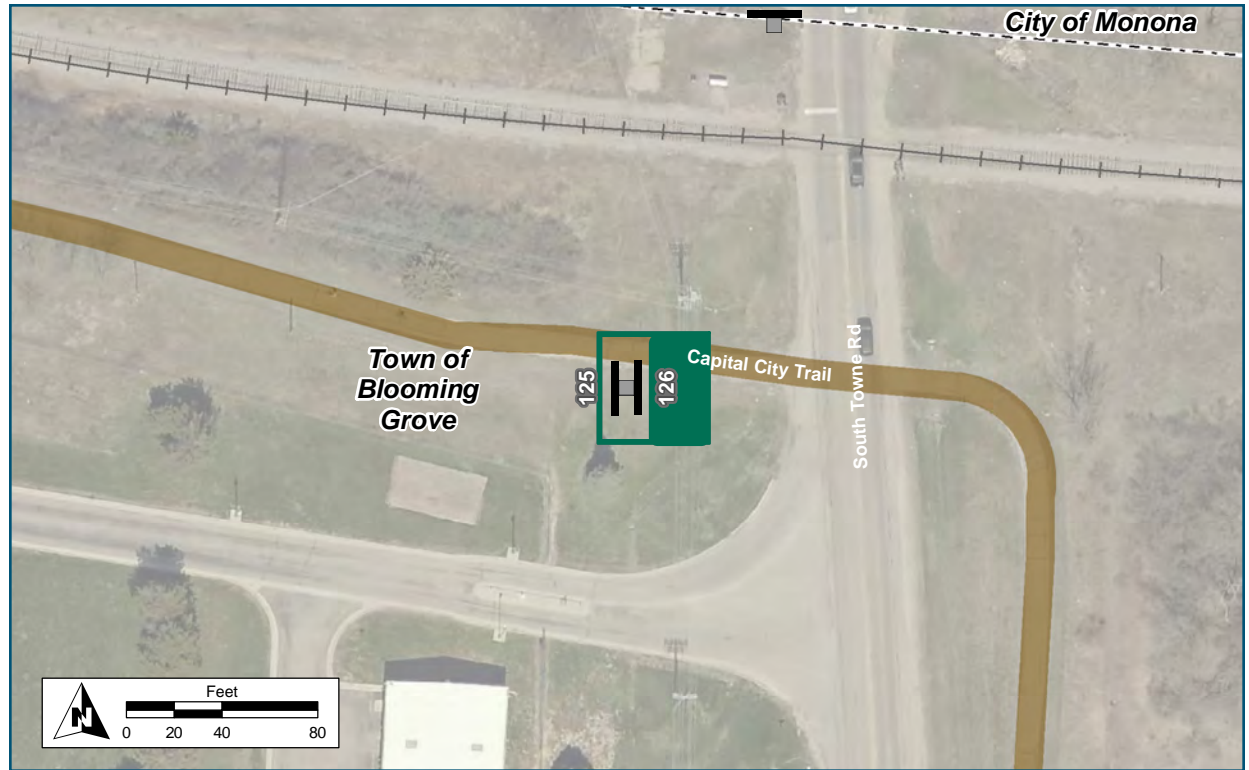
Assembly ID: 126



Nob Hill Rd 0.6 mi  
4 min

Olin Park 1.7 mi  
10 min

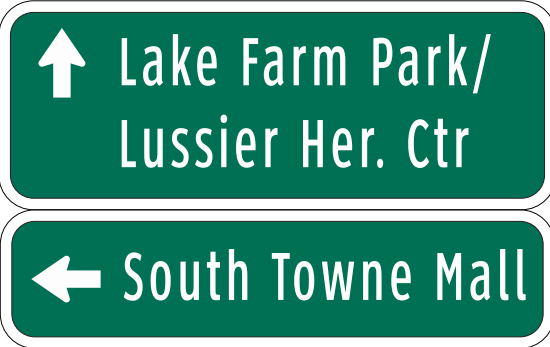
Dwtn Madison 3 mi  
18 min



Location	
On	Capital City Trail
At	W of South Towne Rd
Installation Details	
Assembly Type	Confirmation
Jurisdiction	Dane Co Parks
Post	New
Other Assemblies	Back to Back with #125
Sign Facing	East
Post Distance off Pavement	4 ft
Distance from Intersection	60 ft west of South Towne Rd
Placement Notes	



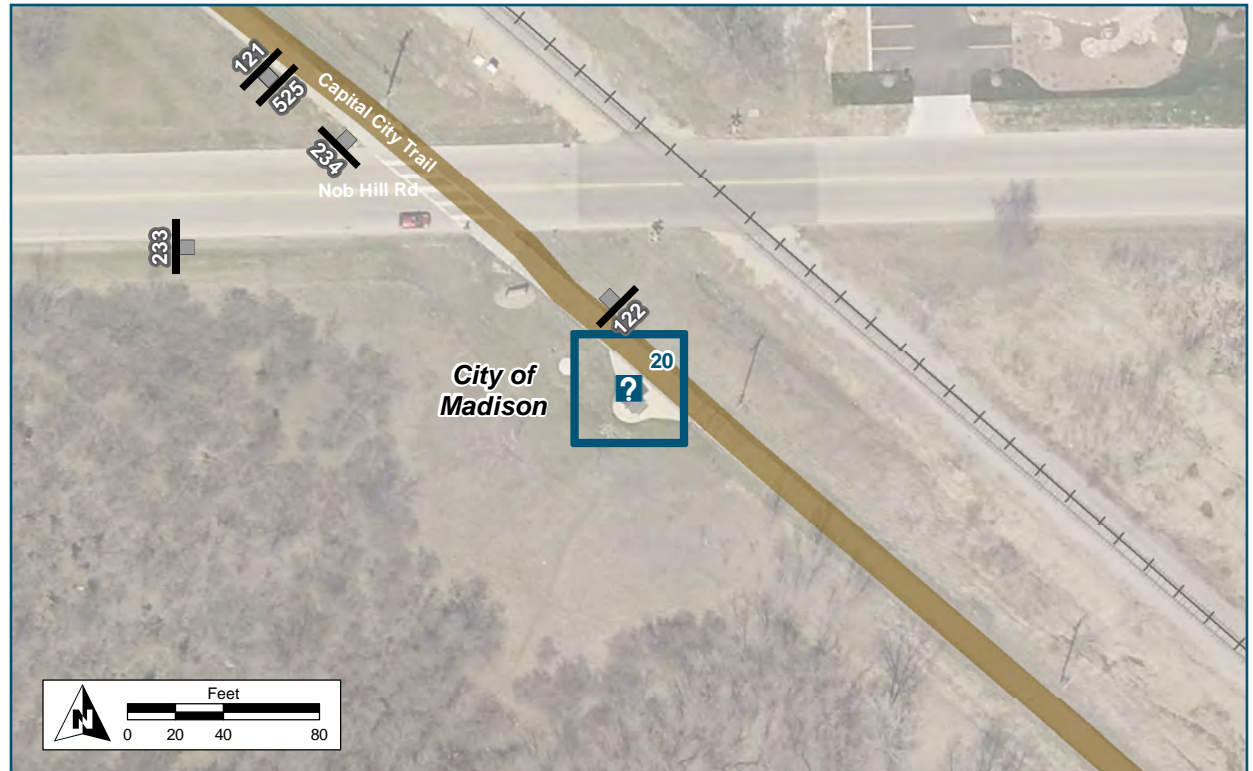
Assembly ID: 125



Location	
On	Capital City Trail
At	W of South Towne Rd
Installation Details	
Assembly Type	Decision
Jurisdiction	Dane Co Parks
Post	New
Other Assemblies	Back to back with 126
Sign Facing	West
Post Distance off Pavement	4 ft from path
Distance from Intersection	60 ft west of South Towne Rd
Placement Notes	



See Placement Notes



**Location**

On Capital City Trail  
At S of Nob Hill Rd

**Installation Details**

Kiosk Type Map, pay station  
Jurisdiction Dane County Parks  
Existing or Proposed Existing  
Sign Facing East/West  
Distance off Pavement 8 ft west of path  
Distance from Intersection 70 ft southeast of Nob Hill Rd

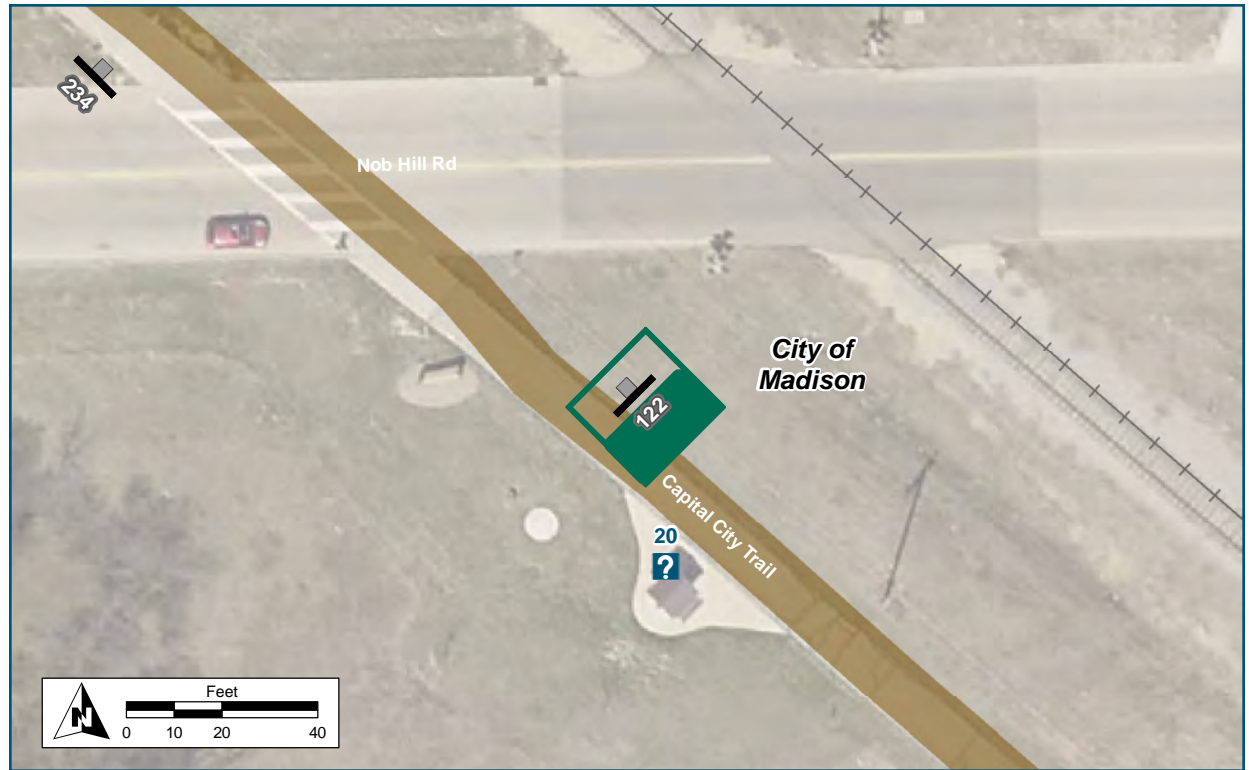
**Placement Notes**

No change to existing Kiosk





Assembly ID: 122



**Location**

On Capital City Trail  
At S of Nob Hill Road

**Installation Details**

Assembly Type Decision  
Jurisdiction Dane Co Parks  
Post New  
Other Assemblies None  
Sign Facing Southeast  
Post Distance off Pavement 4 ft from path  
Distance from Intersection 50 ft southeast of Nob Hill Rd

**Placement Notes**

Place between entryway sign to Capital City Trail and kiosk



**Assembly ID: 234**



**Location**

On Nob Hill Road  
At W of Capital City Trail

**Installation Details**

Assembly Type Streetname  
Jurisdiction City of Madison  
Post Existing  
Other Assemblies None  
Sign Facing N/A  
Post Distance off Pavement 4 ft from curb  
Distance from Intersection 4 ft west of Capital City Trail

**Placement Notes**

Place Nob Hill Rd Streetname sign on existing assembly



Assembly ID: 233



Location	
On	Nob Hill Road
At	E of Capital City Trail
Installation Details	
Assembly Type	Decision
Jurisdiction	City of Madison
Post	New
Other Assemblies	None
Sign Facing	West
Post Distance off Pavement	4 ft from curb
Distance from Intersection	120 ft east of Capital City Trail
Placement Notes	





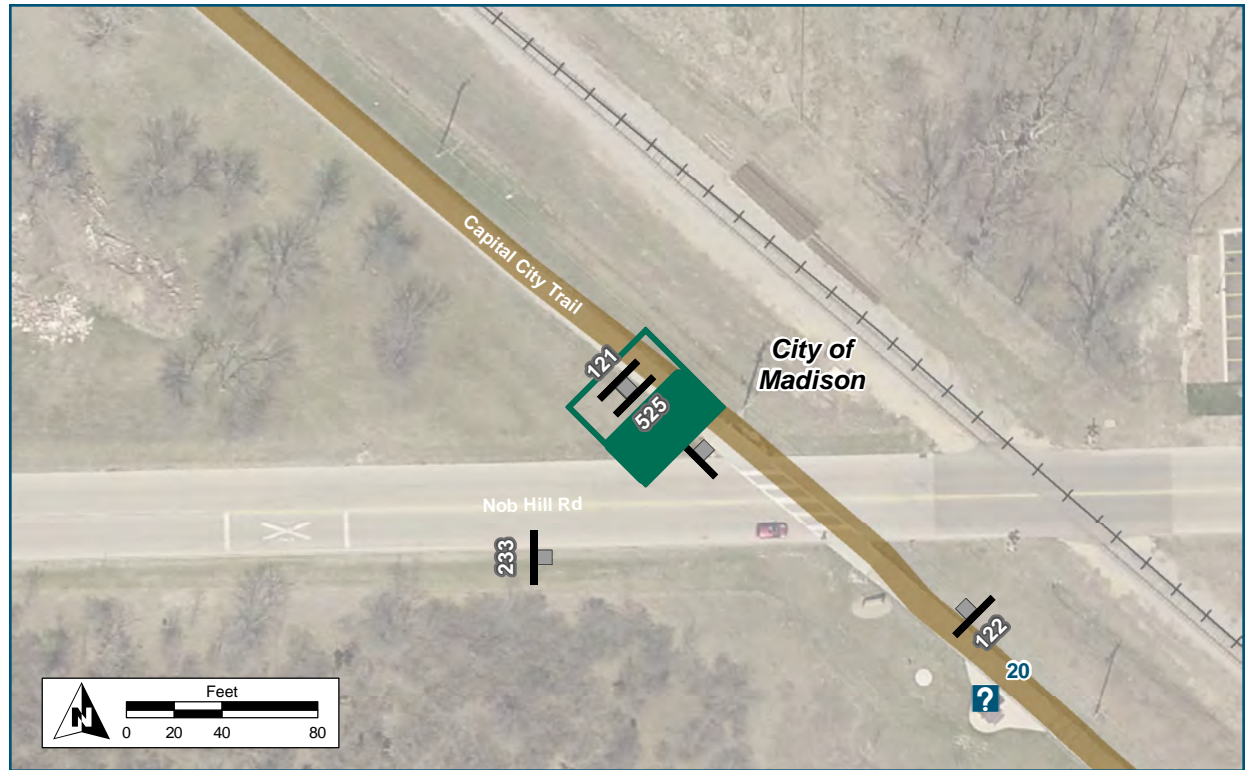
Assembly ID: 525



Olin Park 1.1 mi  
7 min

Dwtm Madison 2.4 mi  
14 min

Monona 2.5 mi  
15 min



**Location**

On Capital City Path  
At N of Nob Hill Road

**Installation Details**

Assembly Type Confirmation  
Jurisdiction City of Madison  
Post New  
Other Assemblies Back to back with 121  
Sign Facing Northwest  
Post Distance off Pavement 4 ft from path  
Distance from Intersection 40-50 ft northeast of Nob Hill Rd

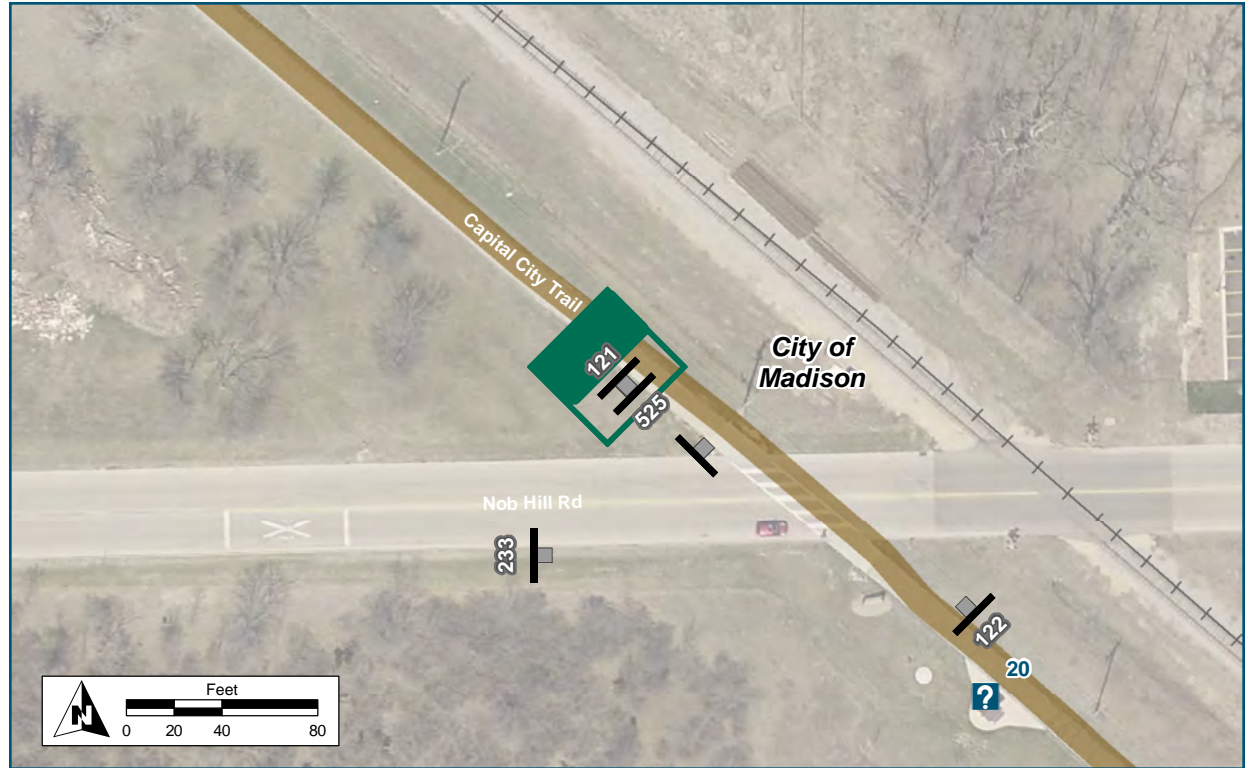
**Placement Notes**



Assembly ID: 121

↑ Lake Farm Park/  
Lussier Her. Ctr

Badger Rock →  
Middle School



**Location**

On Capital City Path  
At N of Nob Hill Road

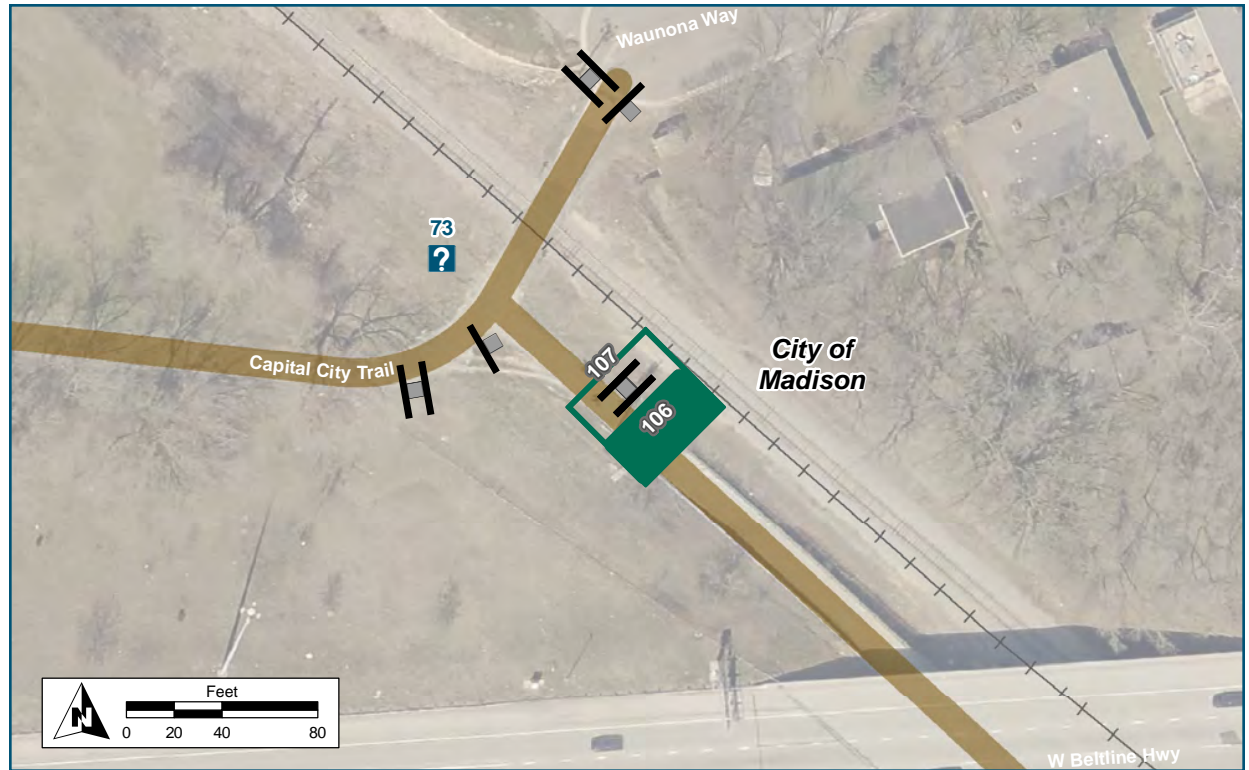
**Installation Details**

Assembly Type Decision  
Jurisdiction City of Madison  
Post New  
Other Assemblies Back to back with 525  
Sign Facing Northwest  
Post Distance off Pavement 4 ft from path  
Distance from Intersection 40-50 ft northeast of Nob Hill Rd

**Placement Notes**



Assembly ID: 106



Location	
On	Capital City Path
At	SW of Waunona Way
Installation Details	
Assembly Type	Decision
Jurisdiction	City of Madison
Post	New
Other Assemblies	Back to Back with #107
Sign Facing	South
Post Distance off Pavement	4 ft
Distance from Intersection	About 40 ft south of trail intersection
Placement Notes	





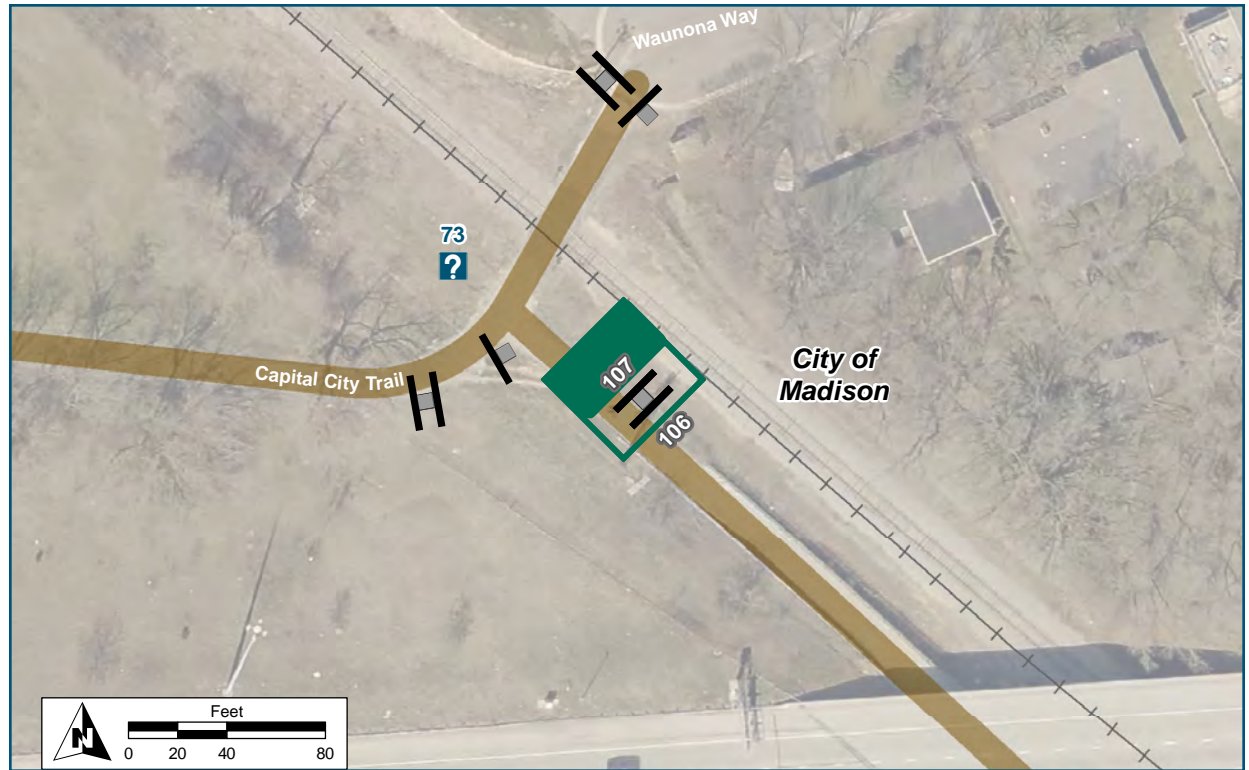
**Assembly ID: 107**



Entering Fee Area  
in 0.2 mi

Lake Farm Pk/ 2 mi  
Lussier Her. Ctr 12 min

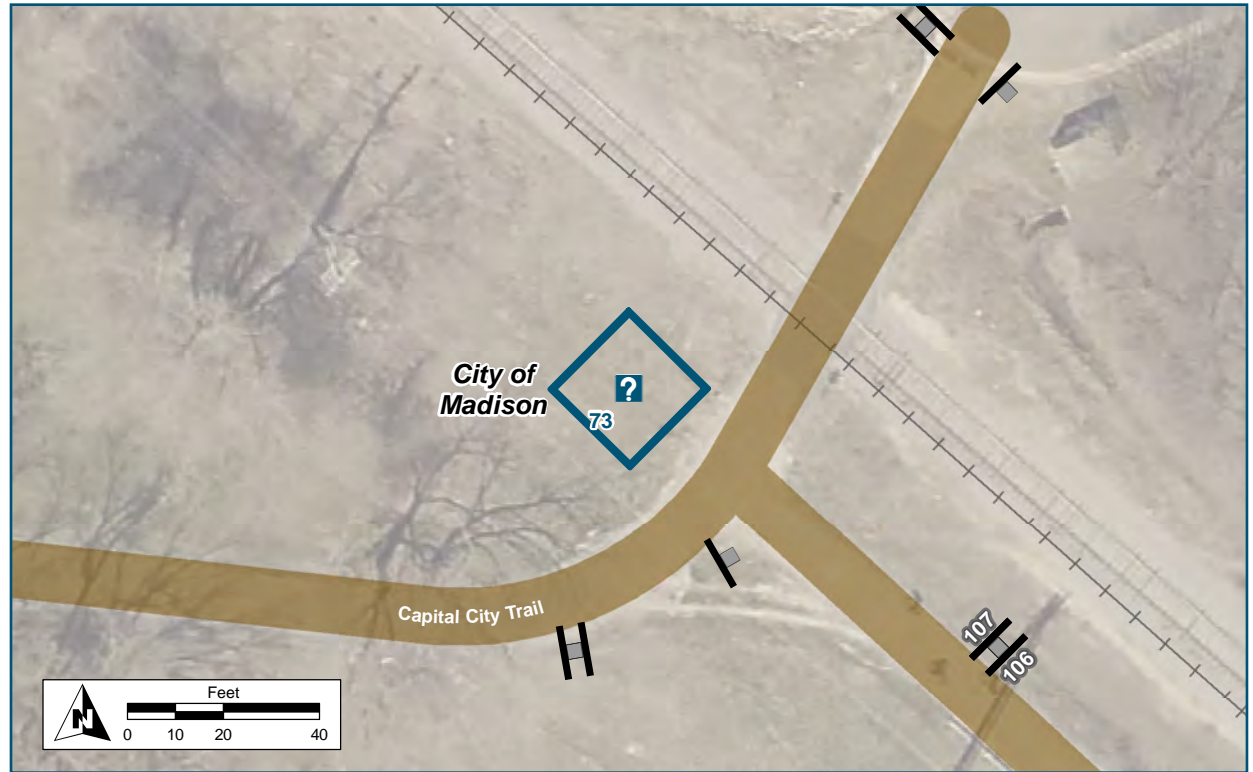
Dunn's Marsh 10 mi  
Roundabout



Location	
On	Capital City Path
At	Waunona Way
Installation Details	
Assembly Type	Confirmation
Jurisdiction	City of Madison
Post	New
Other Assemblies	Back to Back with #106
Sign Facing	North
Post Distance off Pavement	4 ft
Distance from Intersection	About 40 ft south of trail intersection
Placement Notes	



See Placement Notes



**Location**

On Capital City Trail  
At W of Waunona Way

**Installation Details**

Kiosk Type Map  
Jurisdiction City of Madison  
Existing or Proposed Proposed  
Sign Facing South  
Distance off Pavement 5 ft north of path  
Distance from Intersection 0 ft

**Placement Notes**

Orient map panel so the viewer is facing north and north is "up".







## 5: Sign Schedule



# Sign Schedule

The following table below lists the planned sign assemblies in order of Assembly ID number.

Assembly ID	On	At	Assembly Type	Jurisdiction	Post	Panel 1 Type	Panel 1 Content
106	Cap City Path	SW of Waunona Way	Decision	Madison	New	FB-A	Capital City Path + bike /ped + left arrow
107	Cap City Path	W of Waunona Way	Confirmation	Madison	New	I-SP	Capital City Path
121	Cap City Path	N of Nob Hill Rd	Decision	Madison	New	FB-A	Lake Farm Pk/Lussier Her. Ctr + straight arrow
122	Cap City Trl	S of Nob Hill Rd	Decision	Dane Co Parks	New	FB-A	Olin Park + straight arrow
125	Cap City Trl	W of South Towne Rd	Decision	Dane Co Parks	New	FB-A	Lake Farm Pk/Lussier Her. Ctr + straight arrow
126	Cap City Trl	W of South Towne Rd	Confirmation	Dane Co Parks	New	I-SP	Capital City Trail
127	Cap City Trl	E of South Towne Dr	Decision	Dane Co Parks	New	I-SP	Capital City Trail
129	Cap City Trl	E of South Towne Dr	Confirmation	Dane Co Parks	New	FB-D	Lake Farm Pk/Lussier Her. Ctr+1.2
130	Cap City Trail	N of Lussier Ctr dr	Decision	Dane Co Parks	New	FB-A	Capital City Trl + bike/ped + right arrow
131	Cap City Trail	N of Lussier Ctr dr	Decision	Dane Co Parks	New	FB-A	Dwtn Madison + left arrow
133	Lake Farm Rd	W of Lussier Ctr dr	Decision	Madison	New	FB-A	Goodland Park + bike + straight
134	Cap City Trl	W of Lake Farm Rd	Decision	Dane Co Parks	New	FB-A	Lake Farm Pk/Lussier Her. Ctr + bath/bike repair/camping/play/hike/water+ straight
135	Cap City Trl	E of Larsen Rd	Decision	Dane Co Parks	New	FB-A	Fitchburg + straight arrow
136	Cap City Trl	W of Larsen Rd	Decision	Dane Co Parks	New	FB-A	Lake Farm Pk/Lussier Her. Ctr + bath/bike repair/camping/play/hike/water + straight
137	Baxter Pk trl spur	N of Cap City Trail	Decision	Fitchburg	New	FB-A	Goodland Park + straight + swim/shelter/play

Panel 2 Type	Panel 2 Content	Panel 3 Type	Panel 3 Content	Panel 4 Type	Panel 4 Content	Panel 5 Type	Panel 5 Content
FB-A	Olin Park + left arrow	FB-A	Dwtm Madison + left arrow	FB-A	Monona + right arrow		
FEE	Entering Fee Area in 0.2 mi	FB-D	Lake Farm Pk/Lussier Her. Ctr + bath/bike repair/camping/play/hike/water+ 2	FB-D	Dunn's Marsh Bike Roundabout 10		
FB-A	Badger Rock Middle School + right arrow						
FB-A	Dwtm Madison + straight arrow	FB-A	Badger Rock Middle School + left arrow				
FB-A	South Towne Mall + left arrow						
FB-D	Nob Hill Rd 0.6	FB-D	Olin Park 1.7	FB-D	Dwtm Madison 3		
AR	Straight-left arrow	FB-A	Dwtm Madison+ straight-left arrow	FB-A	South Towne Mall + right arrow	FB-A	Monona + right arrow
FB-D	Lower Yahara River Trail +1.2	FB-D	Capital Springs Disc Golf + icon + 1.5	FB-D	McFarland+ 4.3		
FB-A	Capital Springs Disc Golf + icon + right arrow	FB-A	Cap. Springs State Pk + Right-straight arrow	FB-A	Lake Farm Pk/Lussier Her. Ctr + left	FB-A	McFarland via Lwr Yahara Riv Trl + left arrow
FB-A	Lake Farm Pk/Lussier Her. Ctr + bath/bike repair/camping/play/hike/water+ straight	FB-A	McFarland + straight	FB-NA	Via Lower Yahara River Trl	FB-NA	via Lower Yahara River Trail
FB-A	Cap. Springs State Park+ bike + straight-left arrow						
FB-A	Dwtm Madison + straight arrow	FB-A	Cap. Springs State Pk + bath/hike + right arrow				
FB-A	Larsen Rd + left arrow	FB-A	Baxter Park + right arrow				
FB-A	Baxter Park + play+ left arrow	FB-A	Goodland Park + swim/shelter/play + right arrow				
FB-A	Cap City Trail + bike/ped+ right&left arrow	FB-A	Lake Farm Pk/Lussier Her. Ctr + bath/bike repair/camping/play/hike/water+ left	FB-A	Fish Hatchery Rd Overpass + right arrow		

Assembly ID	On	At	Assembly Type	Jurisdiction	Post	Panel 1 Type	Panel 1 Content
138	Cap City Trl	W of Larsen Rd	Confirmation	Dane Co Parks	New	I-SP	Capital City Trail
140	Cap City Trl	E of Larsen Rd	Confirmation	Dane Co Parks	New	I-SP	Capital City Trail
141	Cap City Trl	E of Co Hwy MM	Decision	Dane Co Parks	New	I-SP	Capital City Trail
142	Cap City Trl	S of McCoy Rd	Decision	Dane Co Parks	New	I-SP	Capital City Trail
143	Cap City Trl	S of McCoy Rd	Confirmation	Dane Co Parks	New	I-SP	Capital City Trail
144	Cap City Trl	E of Co Hwy MM	Confirmation	Dane Co Parks	New	I-SP	Capital City Trail
146	Co Hwy MM	at McCoy Rd	Confirmation	Dane Co Hwy	New	FB-D	Rimrock Rd + bike + 0.3 mi
148	Co Hwy MM	N of McCoy Rd	Warn/Decision	Dane Co Hwy	Replace	Exist W	Path crossing yellow diamond
150	Cap City Trl	E of Syene Rd	Decision	Dane Co Parks	New	FB-A	Fish Hatchery Rd Overpass + straight arrow
151	Syene Rd sidepath	S of Cap City Trl	Decision	Fitchburg	New	FB-A	Capital City Trl + bike/ped + left&right arrow
152	Cap City Trl	E of Syene Rd	Confirmation	Dane Co Parks	New	I-SP	Capital City Trail
153	Cap City Trl	W of Syene Rd	Decision	Dane Co Parks	New	FB-A	Lake Farm Pk/Lussier Her. Ctr + straight arrow
154	Syene Rd	N of Cap City Trl	Streetname	Fitchburg	Exist	Streetname	Syene Rd
156	Syene Rd sidepath	S of Cap City Trl	Confirmation	Fitchburg	New	I-SP	Bike/Ped unnamed
157	Cap City Trl	W of Syene Rd	Confirmation	Dane Co Parks	New	I-SP	Capital City Trail
158	Capital City Trl	Eagle School Spur	Decision	Dane Co Parks	New	FB-A	Capital City Trl + bike/ped + left&right arrow
159	Capital City Trl	Eagle School Spur	Decision	Dane Co Parks	New	FB-A	Fish Hatchery Rd Overpass + straight arrow
160	Capital City Trl	Eagle School Spur	Decision	Dane Co Parks	New	FB-A	Lake Farm Pk/Lussier Her. Ctr + straight arrow
161	Fontana Ct	E of Gunflint Trl	Confirmation	Fitchburg	New	I-UN	Bike Route



Panel 2 Type	Panel 2 Content	Panel 3 Type	Panel 3 Content	Panel 4 Type	Panel 4 Content	Panel 5 Type	Panel 5 Content
FB-D	Jenni & Kyle Preserve 2.5	FB-D	Fish Hatchery Rd Overpass 4.1	FB-D	Dunn's Marsh Bike Roundabout 6		
FB-D	Capital Springs Disc Golf + disc golf + 0.8	FB-D	Lake Farm Pk/Lussier Her. Ctr + bath/bike repair/camping/play/hike/water+ 1.3	FB-D	Lower Yahara River Trail +1.3		
FB-A	Fish Hatchery Rd Overpass+ straight arrow	FB-A	Rimrock Rd + right arrow				
FB-A	Rimrock Rd + left arrow	FB-A	Lake Farm Pk/Lussier Her. Ctr + right arrow				
FB-D	Jenni & Kyle Preserve 1.6	FB-D	Fish Hatchery Rd Overpass 3.2				
FB-D	Capital Springs Disc Golf + disc golf +1.6	FB-D	Lake Farm Park/Lussier Her. Ctr + 2	FB-D	Olin Park 4.8		
FB YELLOW	Capital City Trail 600 feet						
FB-A	Swan Creek Park +bath/water/picnic/play + left	FB-A	Jenni & Kyle Preserve + bath/water/shelter+ right	FB-NA	Via Post Rd		
FB-A	Fish Hatchery Rd Overpass + left arrow	FB-A	Jenni & Kyle Preserve + right-then-straight arrow	FB-NA	Left on Post Rd	FB-A	Lake Farm Pk/Lussier Her. Ctr + right
FB-D	Capital Springs Disc Golf + disc golf + 2.5	FB-D	Lake Farm Pk/Lussier Her. Ctr + 3				
FB-A	Jenni & Kyle Preserve + bath/water/shelter+ left	FB-NA	Via Post Rd		Swan Creek Park + bath/water/picnic/play+ right		
Exist Streetname	Existing Capital City Trail						
FB-D	E Cheryl Pkwy 1	FB-D	Swan Creek Pk + bath/water/picnic/play+ 1.3 mi				
FEE	Entering Fee Area	FB-NA	Buy Trail Pass at Kiosk + right arrow	FB-D	Fish Hatchery Rd Overpass 2.4	FB-D	Dunn's Marsh Bike Roundabout 4.7
FB-A	Fish Hatchery Rd Overpass + left arrow	FB-A	Syene Rd + Right arrow	FB-A	Lake Farm Pk/Lussier Her. Ctr + right arrow		
FB-A	Eagle School + left arrow	FB-A	Fitchburg Civic Campus + left arrow				
FB-A	Eagle School + right arrow	FB-A	Fitchburg Civic Campus + right arrow				
FB-D	Fitchburg Civic Campus 1.0	FB-NA	Via Woods Hollow Rd and Research Park Dr				

Assembly ID	On	At	Assembly Type	Jurisdiction	Post	Panel 1 Type	Panel 1 Content
162	Fontana Ct	E of Gunflint Trl	Path Access	Fitchburg	New	I-SP	TO Capital City Trail
163	Capital City Trl	E of Glacier Val Rd	Turn	Fitchburg	New	I-SP	Capital City Trail
164	Capital City Trl	E of Glacier Val Rd	Confirmation	Fitchburg	New	I-SP	Capital City Trail
165	Glacier Valley Rd	N of Gunflint Trl	Confirmation	Fitchburg	New	I-SP	Capital City Trail
166	Glacier Valley Rd	N of Gunflint Trl	Turn	Fitchburg	New	I-SP	Capital City Trail
167	Glacier Valley Rd	N of Gunflint Trl	Existing turn	Fitchburg	Remove	Exist BIKE ROUTE	BIKE ROUTE + left arrow
168	Glacier Valley Rd	S of Fish Hatchery	Decision	Fitchburg	New	I-SP	Capital City Trail
169	Fish Hatchery Rd	W of Glacier Valley	Yield/turn	Fitchburg	Replace	Exist Yield	Yield
170	Glacier Valley Rd	S of Fish Hatchery	Confirmation	Fitchburg	New	I-SP	Capital City Trail
171	Fish Hatchery Rd	SW of Glacier Val Rd	Streetname	Fitchburg	Exist	Exist Streetname	Glacier Valley Rd
172	Fish Hatchery Rd	NE of Overpass	Turn	Dane Co Hwy	New	I-SP	Capital City Trail
173	Fish Hatchery Rd	NE of Overpass	Turn	Dane Co Hwy	New	I-SP	"Capital City Trail
176	Hatchery Hill spur	N of Cap city trl	Path Access	Fitchburg	New	I-SP	TO Capital City Trail
177	Cap City spur	W of Fish Hatch	Path Access	Dane Co Hwy	New	I-SP	TO Capital City Trail
180	Capital City Trl	W of Overpass	Decision	Dane Co Parks	New	FB-A	Cannonball Path + bike/ped + straight arrow
181	Capital City Trl	W of Fish Hatch brid	Decision	Dane Co Parks	New	I-SP	Capital City Trail
182	Capital City Trl	W of Fish Hatch brid	Confirmation	Dane Co Parks	New	I-SP	Capital City Trail
183	Longford Terrace	Cap City spur-east	Decision	Fitchburg	Exist	I-UN	Bike Route



Panel 2 Type	Panel 2 Content	Panel 3 Type	Panel 3 Content	Panel 4 Type	Panel 4 Content	Panel 5 Type	Panel 5 Content
AR	straight arrow						
AR	Right arrow						
FB-D	Eagle School 0.2	FB-D	Fitchburg Civic Campus 1.2	FB-D	Lake Farm Pk/Lussier Her. Ctr 5		
FB-D	Fish Hatchery Rd Overpass 0.5	FB-D	Cannonball Path + bike/ped + 1.4	FB-D	Dawley Bike Hub 2.4 mi		
AR	Left arrow	FB-A	In 100 feet				
FB-NA	Use Sidepath + left arrow	FB-A	DNR Service Ctr + right arrow				
I-SP	Capital City Trail	FB-NA	Use Bike Lanes + Right Arrow	FB-A	DNR Service Ctr + right-then-straight arrow		
Exist Streetname	Capital City Trail						
AR	Left arrow						
AR	Straight-right rear diagonal double ended arrow						
AR	Straight arrow						
FB-A	Fish Hatchery Rd Sidepath + left u-turn arrow	FB-A	Hatchery Hill Businesses + right arrow				
AR	Straight arrow	FB-A	Hatchery Hill Businesses + left arrow	FB-A	Fish Hatchery Rd + right arrow		
FB-D	Cannonball Path +bike/ped+ 0.8 mi	FB-D	Dawley Bike Hub + 1.9	FB-D	Dunn's Marsh Bike Roundabout 2.3		
FB-A	Post Road + straight arrow	FB-A	Capital City Trl + bike/ped+ right arrow				
FB-A	Post Road + straight arrow	FB-A	Capital City Trl + bike/ped+ right arrow				

Assembly ID	On	At	Assembly Type	Jurisdiction	Post	Panel 1 Type	Panel 1 Content
184	Longford Terrace	Barrington Hills Ct	Decision	Fitchburg	Exist	I-UN	Bike Route
185	Cap City Spur -east	Longford Terr	Path Exit	Dane Co Parks	New	Streetname	Longford Terrace
186	Cap City Trl	Longford underpass	Decision	Dane Co Parks	New	FB-A	Fish Hatchery Rd Overpass + straight arrow
187	Cap City Trl	Longford underpass	Decision	Dane Co Parks	New	FB-A	Cannonball Path + bike/ped + straight arrow
217	Cap City Trl	E of Cap City Connec	Decision	Dane Co Parks	New	I-SP	Capital City Trail
219	Cap City Trl	W of Cap City Connec	Decision	Dane Co Parks	New	I-SP	Capital City Trail
221	Cap City Trl	E of Cap City Connec	Confirmation	Dane Co Parks	New	I-SP	Capital City Trail
222	Capital City Trl	W of Cap City Connec	Confirmation	Dane Co Parks	New	I-SP	Capital City Trail
223	Cap City Connector	N of Cap City Trl	Decision	Dane Co Parks	New	FB-A	Capital City Trl + bike/ped + left&right arrow
224	Cap City Connector	N of Cap City Trl	Path Access	Dane Co Parks	New	I-PA	TO Cannonball Path
228	Capital City Trl	W of Fish Hatch brid	Decision	Dane Co Parks	New	FB-A	Capital City Trl + bike/ped + left&right arrow
229	Lake Farm Rd	S of Lussier Ctr dr	Decision	Madison	New	FB-A	Fitchburg + bike + left arrow
230	Cap City Trail	N of Lussier Ctr dr	Confirmation	Dane Co Parks	New	I-SP	Capital City Trail
231	Cap City Trl	W of Lake Farm Rd	Confirmation	Dane Co Parks	New	I-SP	Capital City Trail
232	South Towne Dr	N of Cap City Trl	Decision	Blooming Grove	New	FB-A	Capital City Trail + bike/ped + left&right arrow
233	Nob Hill Rd	W of Cap City Trl	Decision	Madison	New	FB-A	Capital City Trl + bike/ped + left&right arrow
234	Nob Hill Rd	W of Cap City Trl	Streetname	Madison	Exist	Streetname	Nob Hill Rd
235	Edenberry St	S of Cap City Trl	Decision	Fitchburg	New	FB-A	Capital City Trl + bike/ped + left&right arrow



Panel 2 Type	Panel 2 Content	Panel 3 Type	Panel 3 Content	Panel 4 Type	Panel 4 Content	Panel 5 Type	Panel 5 Content
FB-A	McKee Farms Park + straight arrow	FB-NA	Follow Posted Bike Route	FB-A	Capital City Trl + bike/ped + left arrow		
FB-A	To McKee Farms Park + left arrow	FB-NA	Follow Posted Bike Route	FB-A	Post Road + right arrow	FB-A	Leopold Elem + right arrow
FB-A	Hatchery Hill Businesses + straight arrow	FB-A	Longford Ter + left arrow				
FB-A	Dunn's Marsh Bike Roundabout + straight arrow	FB-A	Post Rd + right arrow	FB-A	To McKee Farms Park + right arrow		
FB-A	Dawley Bike Hub + bath/water/tools + straight	FB-A	Cannonball Path + bike/ped + right arrow				
FB-A	Fish Hatchery Rd Overpass + straight arrow	FB-A	Cannonball Path + bike/ped+ left arrow				
FEE	Entering Fee Area	FB-D	Fish Hatchery Rd Overpass 0.9	FB-D	Lake Farm Pk/Lussier Her. Ctr 6		
FEE	Entering Fee Area	FB-D	Dawley Bike Hub + tools/water/bath+ 1.2	FB-D	Dunn's Marsh Bike Roundabout 1.6		
FB-A	Fish Hatchery Rd Overpass + left arrow	FB-A	Dawley Bike Hub + tools/water/bath +right arrow				
AR	Straight arrow						
FB-A	Cannonball Path + bike/ped+ straight arrow	FB-A	Dunn's Marsh Bike Roundabout + straight arrow	FB-A	Hatchery Hill businesses + right arrow		
FB-A	Lake Farm Park/Lussier Her. Ctr + bike + right	FB-A	Dwtn Madison + bike + right arrow				
FB-D	Lewis Nine Springs E-way 0.4	FB-D	Olin Park 2.8	FB-D	Dwtn Madison 4		
FB-D	Capital Springs Disc Golf + disc golf + 0.3	FB-D	Jenni & Kyle Preserve 3.7	FB-D	Fish Hatchery Rd Overpass 5 mi		
FB-A	Lake Farm Park/Lussier Her. Ctr + bike + left arrow	FB-A	Dwtn Madison + bike + right arrow				
FB-A	Olin Park+ bike+ left arrow	FB-A	Dwtn Madison + bike+ left arrow	FB-A	Lake Farm Pk/Lussier Her. Ctr + bike+ Right		
Exist Streetname	Existing Capital City Trail PATH	Exist Reg	Existing STOP				
FB-A	Dunn's Marsh Bike Roundabout + left arrow	FB-A	Cannonball Path + bike/ped+ right arrow	FB-A	Fish Hatchery Rd Overpass + bike+ right arrow		

Assembly ID	On	At	Assembly Type	Jurisdiction	Post	Panel 1 Type	Panel 1 Content
237	Capital City Trl	E of Seminole Hwy	Decision	Dane Co Parks	New	FB-A	Dunn's Marsh Bike Roundabout + straight arrow
238	Capital City Trl	E of Seminole Hwy	Confirmation	Dane Co Parks	New	I-SP	Capital City Trail
239	Capital City Trl	W of Seminole Hwy	Decision	Dane Co Parks	New	I-SP	Capital City Trail
240	Capital City Trl	W of Seminole Hwy	Confirmation	Dane Co Parks	New	I-SP	Capital City Trail
241	Seminole Hwy	S of Cap City Trl	Decision	Fitchburg	New	FB-A	Cannonball Path + bike/ped + straight arrow
242	Seminole Hwy	N of Cap City Trl	Decision	Fitchburg	New	FB-A	Dawley Bike Hub + bike+ straight arrow + bath/water/tools
243	Capital City Trl	Dawley Bike Hub spur	Decision	Dane Co Parks	New	FB-A	Dunn's Marsh Bike Roundabout + straight arrow
244	Capital City Trl	Dawley Bike Hub spur	Decision	Dane Co Parks	New	FB-A	Capital City Trl + bike/ped + left&right arrow
245	Capital City Trl	Dawley Bike Hub spur	Decision	Dane Co Parks	New	FB-A	Seminole Hwy + straight arrow
246	Larsen Rd	S of Cap City Tr	Decision	Blooming Grove	New	FB-A	Baxter Park +bike + straight arrow
254	Cap City Trl	Badger Trail spur	Decision	Dane Co Parks	New	FB-A	Dawley Bike Hub + straight + bath/water/tools
255	Cap City Trl	Badger Trail spur	Decision	Dane Co Parks	New	FB-A	Capital City Trl + bike/ped + left&right arrow
258	Cap City Trl	E of bike Roundabout	Decision	Fitchburg	Exist	FB-A	Military Ridge Path +bike/ped+ diagonal left
259	Cap City Trl	E of bike roundabout	Confirmation	Fitchburg	Exist	I-SP	Capital City Trail
260	Cap City Trl	W of bike Roundabout	Decision	Fitchburg	Exist	FB-A	Military Ridge Path +bike/ped+ diagonal down right
261	Cap City Trl	W of bike roundabout	Decision	Fitchburg	Exist	I-SP	Capital City Trail
265	Cap City Trl	E of SW Path spur	Decision	Fitchburg	Exist	Exist Streetname	Capital City Trail

Panel 2 Type	Panel 2 Content	Panel 3 Type	Panel 3 Content	Panel 4 Type	Panel 4 Content	Panel 5 Type	Panel 5 Content
FB-A	Dawley Bike Hub + bath/ water/tools + left & straight arrow	FB-A	Madison + right arrow	FB-A	UW Arboretum-West Entrance + right arrow		
FB-D	Fish Hatchery Rd Overpass 1.6	FB-D	Lake Farm Park/Lussier Her. Ctr + bath/bike repair/ camping/play/hike/water + 7				
FB-A	Fish Hatchery Rd Overpass + straight arrow	FB-A	Madison + left arrow	FB-A	UW Arboretum-West Entrance + left arrow		
FB-D	Dawley Bike Hub + bath/ water/tools+ 0.3	FB-D	Seminole Mtb Co Trails + icon + 0.6	FB-D	Dunn's Marsh Bike Roundabout 0.7		
FB-A	Capital City Trail + bike/ ped + left&right arrow	FB-A	Dunn's Marsh Bike Roundabout +bike+ left arrow	FB-A	Fish Hatchery Rd Overpass + bike+ right arrow		
FB-A	Capital City Trail + bike/ ped + left&right arrow	FB-A	Fish Hatchery Rd Overpass +bike+ left arrow	FB-A			
FB-A	Seminole Mtb Co Trails + mtb icon+ straight arrow	FB-A	Dawley Bike Hub + bath/ water/tools + left arrow				
FB-A	Dunn's Marsh Bike Roundabout + left arrow	FB-A	Seminole Mtb Co trails + icon + left arrow	FB-A	Fish Hatchery Rd Overpass + right arrow		
FB-A	Dawley Bike Hub + bath/ water/tools + right arrow						
FB-A	Capital City Trail + bike/ ped+ left&right arrow	FB-A	Fish Hatchery Rd Overpass +bike+ left arrow	FB-A	Lake Farm Pk/Lussier Her. Ctr + bike+ right		
FB-A	Badger State Trail + bike/ped+right arrow	FB-A	Belleville + right arrow				
FB-A	Regional Path Connections + left diagonal up arrow	FB-A	Dawley Bike Hub + right + bath/water/tools				
FB-A	Verona + diagonal left arrow	FB-A	Badger Prairie Co Park + bath/ shelter+ diagonal left arrow				
FEE	Entering Fee Area	FB-NA	Buy State Trail Pass at Kiosk	FB-D	Dawley Bike Hub + bath/ water/tools + 0.5	FB-D	Belleville via Badger State Trail 12 mi
FB-A	Verona + diagonal down right	FB-A	Badger Prairie Co Park + diagonal down right				
FB-D	Verona Rd underpass 0.4	FB-D	Camp Randall via Southwest Path 4.4				
FB-A	Dunn's Marsh Bike Roundabout + left arrow	FB-NA	Regional Path Connections	FB-A	Verona Road Underpass + right arrow		



Assembly ID	On	At	Assembly Type	Jurisdiction	Post	Panel 1 Type	Panel 1 Content
266	Cap City Trl	E of SW Path spur	Decision	Fitchburg	Exist	Exist Streetname	Existing South West BIKE PATH
268	Glacier Valley Rd	Fish Hatchery Rd	Turn	Fitchburg	Exist	Exist BIKE ROUTE	BIKE ROUTE + left arrow
317	Longford Terrace	Cap City spur-west	Path Warning	Fitchburg	Exist	W	Diamond - Steep Grade
525	Cap City Path	N of Nob Hill Rd	Confirmation	Madison	New	I-SP	Capital City Trail
608	Badger State Trail	Spur to roundabout	Decision	WisDNR	New	FB-A	Camp Randall Stadium via Southwest Path + straight arrow
609	Cap City Trl	E of Seminole MTB trail entrance	Decision	Dane Co Parks	New	FB-NA	In 150 feet
610	Cap City Trl	W of SW Path spur	Warning	Dane Co Parks	Exist	Exist RR xing	Existing RR xing
643	Cap City Trl	Arrowhead Park path	Confirmation	Dane Co Parks	New	I-SP	Capital City Trail
644	Cap City Trl	W of SW Path	Decision	Dane Co Parks	New	FB-NA	In 200 feet
645	Cap City Trl	E of SW Path spur	Decision	Fitchburg	Exist	FB-A	Beltline Overpass via Cannonball Path + diag left
646	SW Path	SW Path Spur	Decision	Madison	New	FB-A	Entering Fee Area + straight arrow
647	SW Path	N or SW Path Spur	Confirmation	Madison	New	I-SP	Southwest Path
648	Cap City Trail	SE of Seminole	Confirmation	Dane Co Parks	New	FB-D	Dunn's Marsh Bike Roundabout 0.1 mi
649	Cap City Trl	E of Roundabout	Decision	Fitchburg	New	FB-A	Verona Rd Underpass via Capital City Trail + straight
650	Badger State Trail	Spur to roundabout	Confirmation	WisDNR	New	I-SP	Badger State Trail + bike/ped
652	Cap City Trail	W of Seminole Hwy	Streetname	Dane Co Parks	Replace	Streetname	Capital City TRAIL
653	Cap City Trail	W of Edenberg St	Decision	Dane Co Parks	Exist	FB-A	To McKee Farms Park + right arrow
654	Edenberg St	N of Cap City Trail	Streetname	Fitchburg	Exist	Exist Streetname	Capital City Path

Panel 2 Type	Panel 2 Content	Panel 3 Type	Panel 3 Content	Panel 4 Type	Panel 4 Content	Panel 5 Type	Panel 5 Content
FEE	Entering Fee Area + straight arrow	FB-A	Verona Rd underpass + straight arrow	FB-A	Trail Pass Not Required + right arrow	FB-A	Camp Randall + right arrow
Plaque	Yield to Peds						
FB-D	Olin Park 1.1	FB-D	Dwtn Madison 2.4	FB-D	Monona 2.5		
FB-A	Dunn's Marsh Bike Roundabout + right arrow	FB-NA	Regional Path Connections	FB-A	Dawley Bike Hub + bath/ water/tools+ right		
FB-A	Seminole Mtb Co Trails + mtb icon+left arrow	FB-A	Badger State Trail +bike/ped+ left arrow	FB-A	Belleville via Badger State Trail + left arrow		
FB-D	Dunn's Marsh Bike Roundabout + 0.1	FB-NA	Regional Path Connections				
FB-A	Southwest Path + bike/ ped + left arrow	FB-A	Beltline Overpass + left arrow	FB-A	Camp Randall Stadium + left arrow		
FB-A	Seminole Mtb Co Trails + mtb icon+ straight	FB-A	Dawley Bike Hub via Cap City Trail+bath/water/tools+ straight				
FB-A	Belleville via Badger State Trl + straight arrow	FB-A	Dunn's Marsh Bike Roundabout + right arrow	FB-NA	Regional Path Connections		
FB-D	Beltline Overpass 1 mi	FB-D	Camp Randall Stadium 4.3				
FB-NA	Regional Path Connections						
FB-A	Camp Randall Stadium via Southwest Path + straight	FB-A	Cannonball Path + bike/ped+ down diagonal right				
FEE	Entering Fee Area	FB-D	Belleville 12 mi	FB-D	Illinois State Line 40 mi		
Streetname	Seminole Highway	Regulatory	STOP				
FB-NA	Follow Posted Bike Route						
Exist Streetname	Edenberry St						

Assembly ID	On	At	Assembly Type	Jurisdiction	Post	Panel 1 Type	Panel 1 Content
655	Cap City Trail	E of Edenberry St	Decision	Dane Co Parks	Exist	FB-A	To McKee Farms Park + left arrow
656	Cap City Trl	Rosecommons Park Pa	Decision	Dane Co Parks	New	FB-A	Rosecommons Pk + right arrow
657	Cap City Trl	Rosecommons Park Pa	Decision	Dane Co Parks	New	FB-A	Rosecommons Pk + left arrow
658	Glacier Valley Dr	S of Fish Hatchery	Pvmt Marking	Fitchburg	NA	Pvmt Marking	Diagonal Left sharrow
660	Glacier Valley	N of Gunflint Trl	Pvmt Marking	Fitchburg	NA	Pvmt Marking	Diagonal Left Sharrow



Panel 2 Type	Panel 2 Content	Panel 3 Type	Panel 3 Content	Panel 4 Type	Panel 4 Content	Panel 5 Type	Panel 5 Content
FB-NA	Follow Posted Bike Route					FB-A	Camp Randall + right arrow
FB-NA	Walk Bikes on Path						
FB-NA	Walk Bikes on Path						
Pvmt Marking	Cap. City Trail						
Pvmt Marking	Cap. City Trail						

# Kiosk Schedule

The following table below lists the planned kiosk assemblies in order of Kiosk ID number.

Kiosk ID	On	At	Kiosk Type	Jurisdiction	Existing or Proposed	Other Amenities	Sign Facing	Placement Notes
24	Capital City Path	Bicycle Roundabout	Map, bench, registration station	Fitchburg	Existing	East/West	No change to existing kiosk	No change to existing kiosk
72	Capital City Trail	Seminole Mountain Bike Trails	Map	Dane County Parks	Existing	East	No change to existing kiosk	Place Kiosk so that the map is oriented north and that viewers will also face north.
76	Capital City Trail Spur	Dawley Bike Hub	Map and Fee Station	Dane County Parks	Existing	East/West	No change to existing kiosk	Existing Kiosk Map to Remain
93	Capital City Path	W of Edenberry St	Map	Fitchburg	Proposed	South	Place Kiosk so that the viewer is facing north and north is "up" Map should include McKee Farms Park, McKee underpass, and Fish Hatchery overpass.	Map is difficult to read due to fogging and condensation.
88	Capital City Trail Spur	Capital City Connector	Map and Fee Station	Dane County Parks	Proposed	South	Place Kiosk so that the viewer is facing north and north is "up"	
79	Capital City Trail	W of Overpass	Map	Dane County Parks	Proposed	South	Place Kiosk so that the viewer is facing north and north is "up"	
21	Capital City Trail	W of Syene Rd	Map	Dane County Parks	Existing	East/West	No change to existing kiosk	

Kiosk ID	On	At	Kiosk Type	Jurisdiction	Existing or Proposed	Other Amenities	Sign Facing	Placement Notes
26	Capital City Trail	Disc Golf Course	Map	Dane County Parks	Existing	East/West	No change to existing kiosk	No change to existing kiosk
22	Capital City Trail	N of Lussier Center Driveway	Map and Fee Station	Dane County Parks	Existing	East/West	No change to existing kiosk	Place Kiosk so that the map is oriented north and that viewers will also face north.
20	Capital City Trail	S of Nob Hill Rd	Map and Fee Station	Dane County Parks	Existing	East/West	No change to existing kiosk	Existing Kiosk Map to Remain
73	Capital City Trail	W of Waunona Way	Map	City of Madison	Proposed	South	Place Kiosk so that the viewer is facing north and north is "up"	Map is difficult to read due to fogging and condensation.



THIS PAGE INTENTIONALLY LEFT BLANK



