
















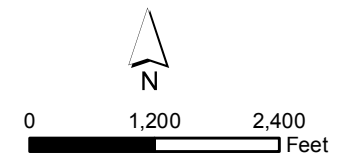


# Map 2.3 E-Way Unit

Capital Springs State Recreation Area  
Existing & Proposed Facilities

## LEGEND

-  E-Way Unit
-  Proposed Boundary Expansion
-  Proposed Dog Park
-  Proposed Disc Golf
-  Proposed Scenic Driving Corridor
-  Water
-  Existing Trails
-  Proposed Trails
-  Proposed Hard Surface Trails
-  Capital City Trail
-  Proposed Water Trail
-  Railroad Tracks
-  Existing Boardwalk
-  Proposed Canoe Access
-  Existing Canoe Access
-  Proposed Trail Bridge
-  Existing Trail Bridge



Map revised April 14, 2010.

